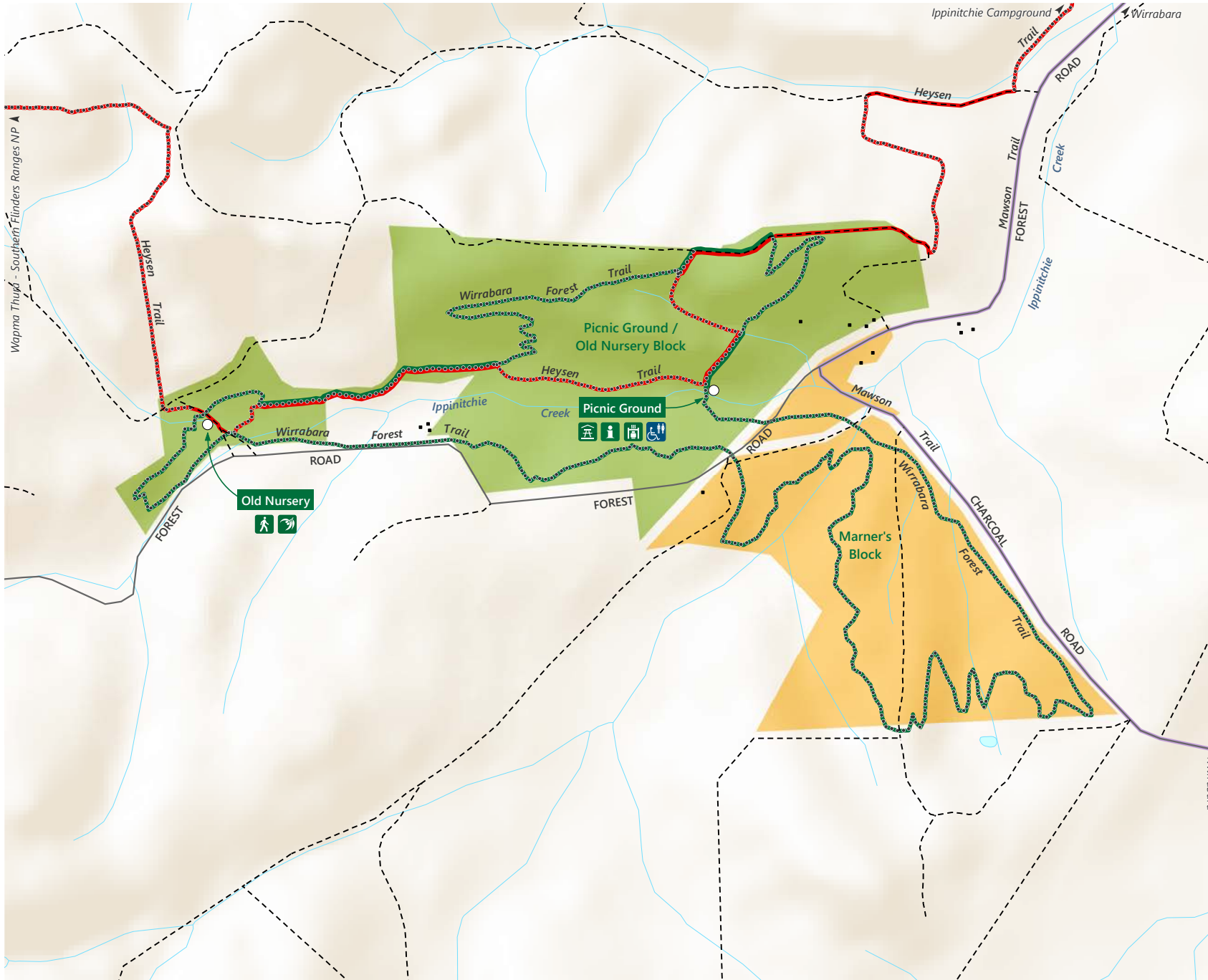
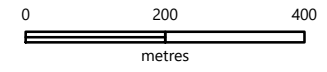
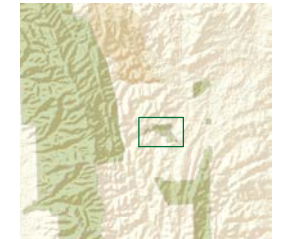


Wirrabara Forest

Wirrabara Forest Trail



- DEW Land**
- Picnic Ground / Old Nursery Block
 - Marner's Block
- Unsealed road
 - - - Fire track - no public access
 Walking trail
 — Wirrabara Forest Trail
 — Heysen Trail
 — Mawson Trail
 ■ Building
- Picnic shelter; Information
 Barbecue (gas); Walking trails
 Flora site; Accessible toilets



DEW does not guarantee that this map is error free. Use of the map is at the user's sole risk and the information contained on the map may be subject to change without notice.
 Cartography by DEW, Mapland - 2022

Visit parks.sa.gov.au
 Get the Avenza Maps app to use park maps on your phone.
 For more information, contact:
 Department for Environment and Water
 E: parks@sa.gov.au
 P: 08 8207 7700