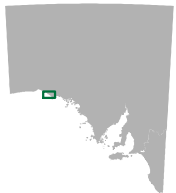
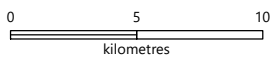





# Wahgunyah Conservation Park











 Sealed road


 Unsealed road


 Track


 Exposed sand


 Marine Park - Special purpose line  
Shore-based recreational line fishing allowed


 Wahgunyah Conservation Park


 Park boundary


 Marine park


 Marine park - Sanctuary zone

 Bush camping

 4WD touring

 Fishing

 Bushwalking

 Bird watching

DEW does not guarantee that this map is error free. Use of the map is at the user's sole risk and the information contained on the map may be subject to change without notice.  
Cartography by DEW, Mapland - 2024

Book online at [parks.sa.gov.au](https://parks.sa.gov.au)  
Get the Avenza Maps app to use park maps on your phone.  
For more information, contact:  
Department for Environment and Water  
E: [parks@sa.gov.au](mailto:parks@sa.gov.au)  
P: 08 8207 7700