





Red Banks Conservation Park









0 250 500
metres


 Unsealed road


 Fire access track


 Walking Trail


 Red Banks Conservation Park


 Landscapes of Change Hike


 Red Banks Campground to Oval Hike

 Campground

 Lookout

 Information

 Picnic table

 Toilets

DEW does not guarantee that this map is error free. Use of the map is at the user's sole risk and the information contained on the map may be subject to change without notice. Cartography by DEW, Mapland - 2023

Visit parks.sa.gov.au

Get the Avenza Maps app to use park maps on your phone.

For more information, contact:
Department for Environment and Water
E: parks@sa.gov.au
P: 08 8207 7700