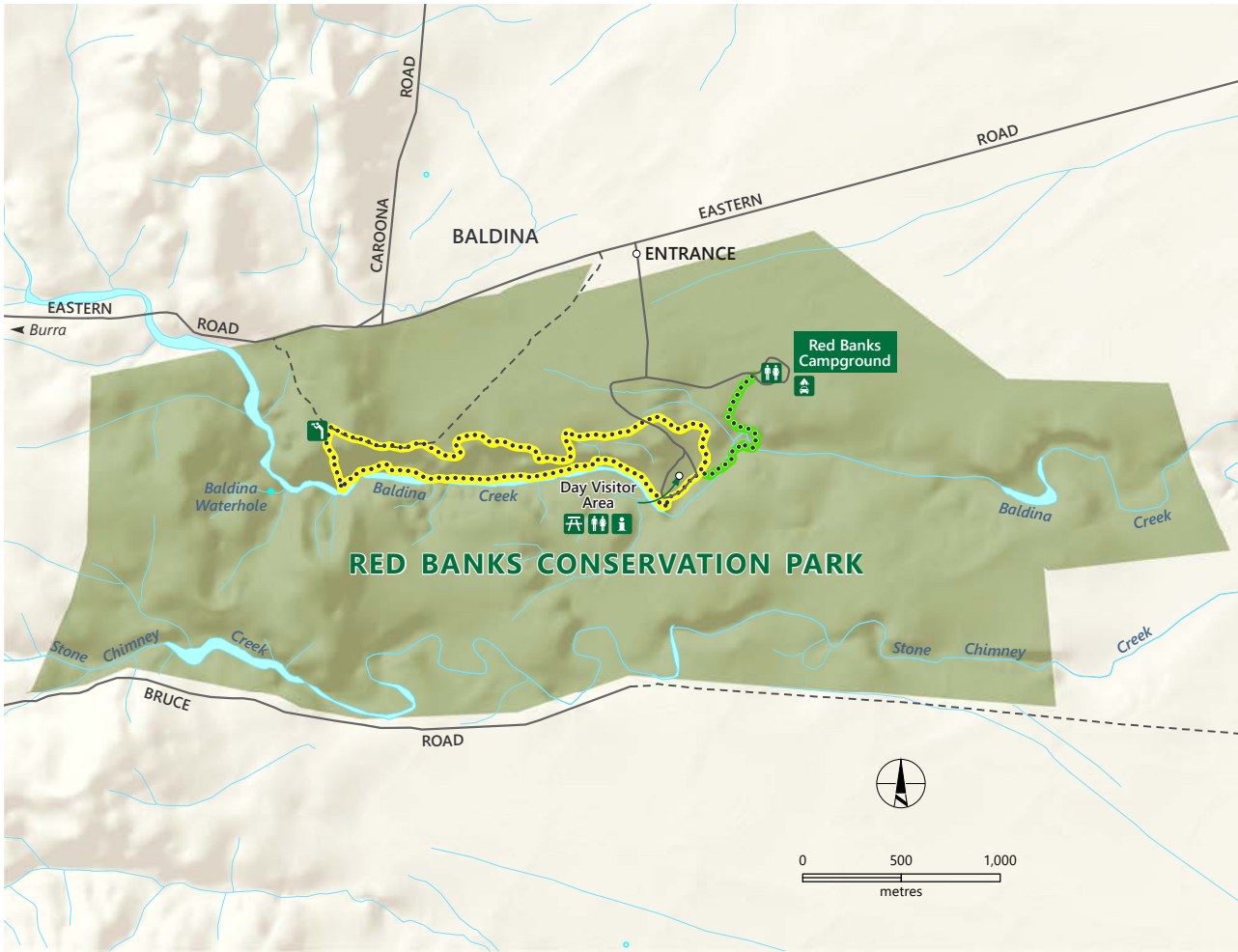













# Red Banks Conservation Park



## Red Banks Campground



-  Unsealed road
-  Fire access track
-  Walking Trail
-  Red Banks Conservation Park
-  Landscapes of Change Hike
-  Red Banks Campground to Oval Hike
-  Campsite

-  Campground
-  Lookout
-  Information
-  Picnic table
-  Toilets

Book online at [parks.sa.gov.au](https://parks.sa.gov.au)

Get the Avenza Maps app  
to use park maps on your phone.

For more information, contact:  
Department for Environment and Water  
E: [parks@sa.gov.au](mailto:parks@sa.gov.au)  
P: 08 8207 7700

DEW does not guarantee that this map is error free. Use of the map is at the user's sole risk and the information contained on the map may be subject to change without notice.  
Cartography by DEW, Mapland - 2023