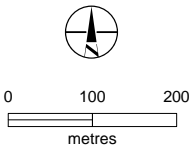
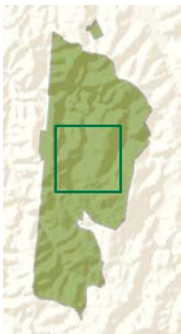
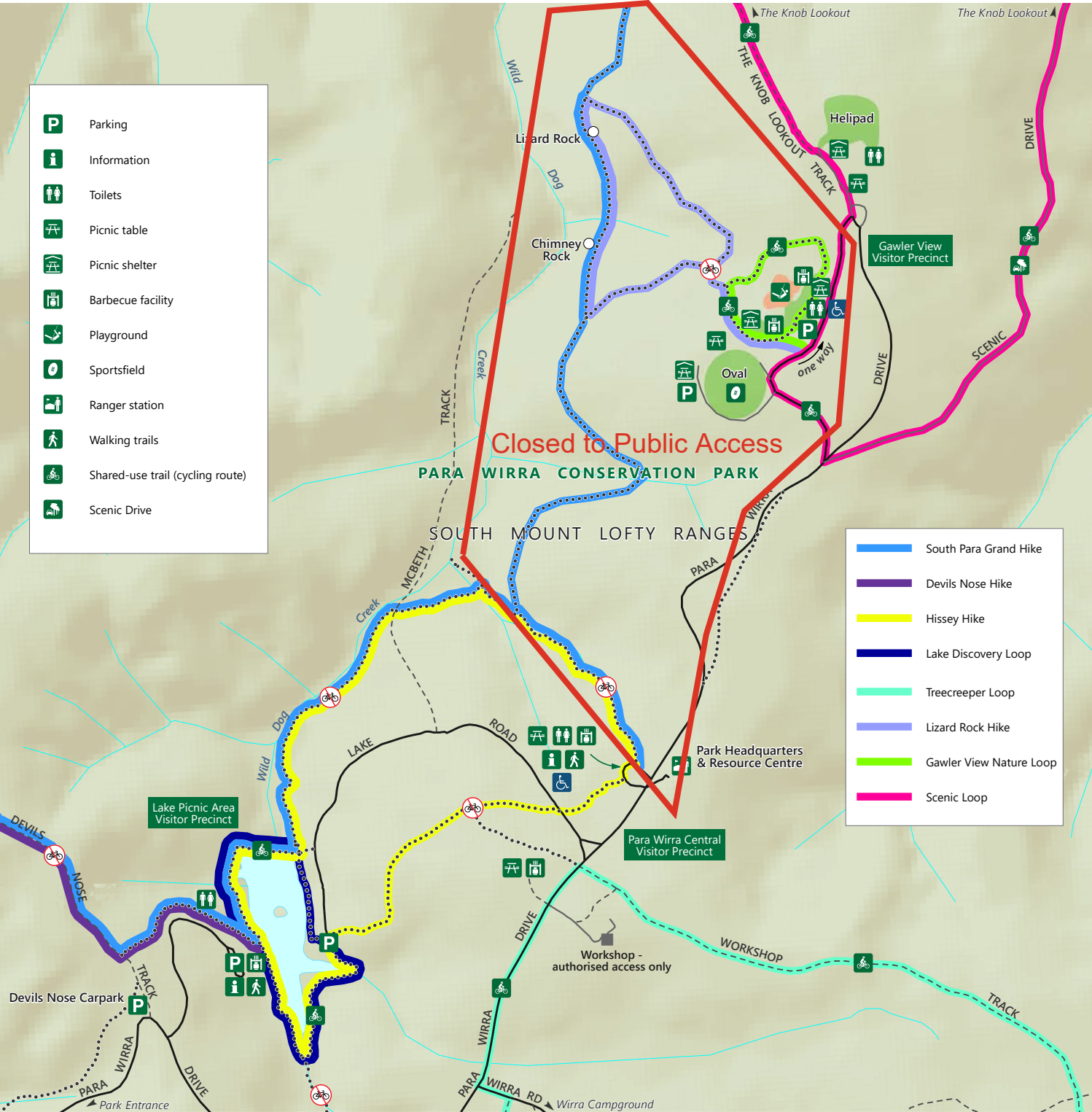


Para Wirra Conservation Park

Visitor Precincts



- Sealed road
Cycling is allowed on all sealed roads
- Unsealed road
- Track
- Walking trail

- Para Wirra Conservation Park
- Nature play forest
- Picnic areas

DEWNR does not guarantee that this map is error free. Use of the map is at the user's sole risk and the information contained on the map may be subject to change without notice. Cartography by DEWNR, Mapland - 2020

Visit parks.sa.gov.au
Get the Avenza PDF Maps app to use park maps on your phone.
For more information, contact:
Department for Environment and Water
E: parks@sa.gov.au
P: 08 8207 7700