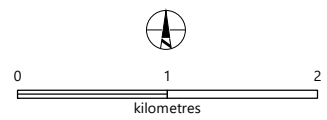
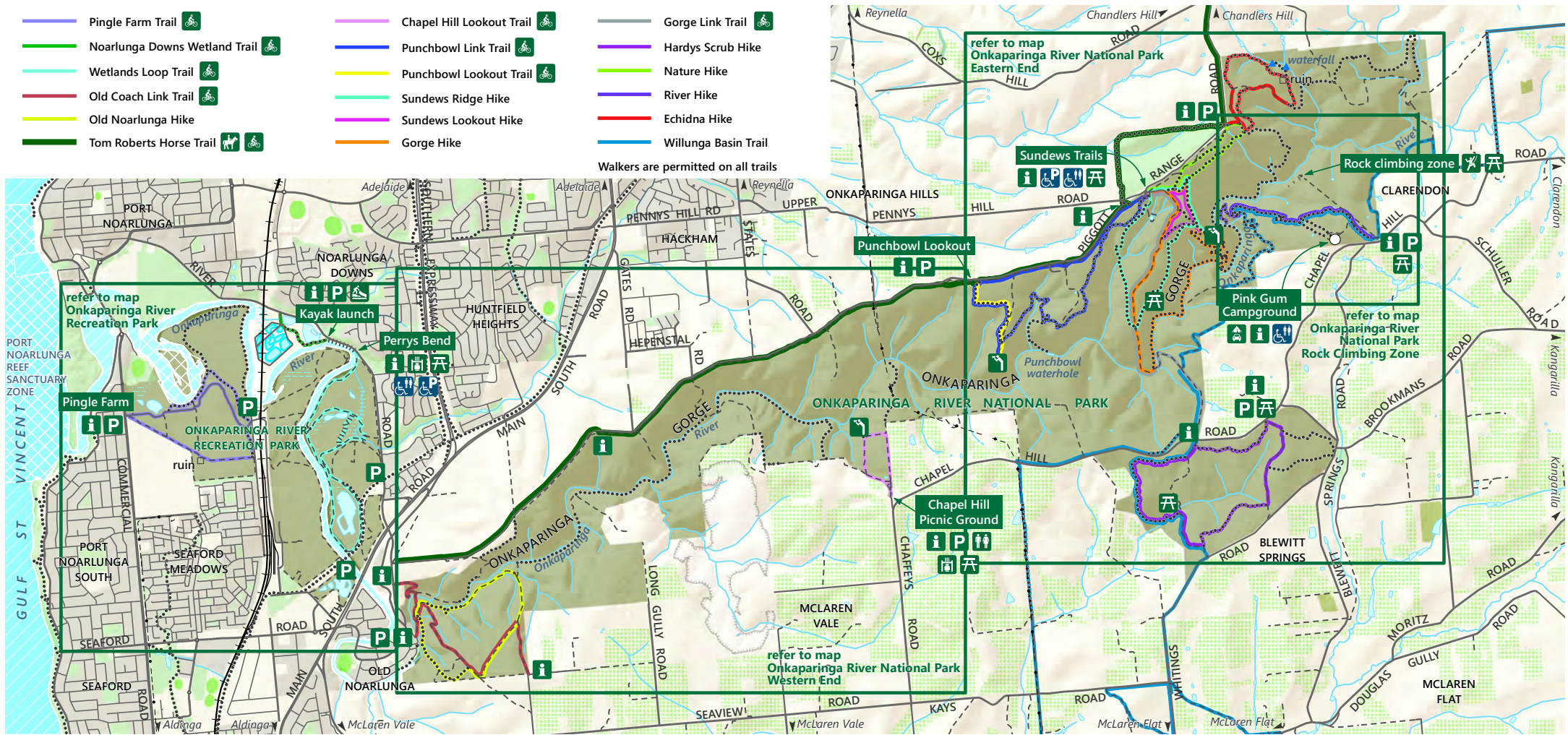


Onkaparinga River National and Recreation Parks

Walking Trails


















- | | | |
|--|---|---|
|  Pingle Farm Trail |  Chapel Hill Lookout Trail |  Gorge Link Trail |
|  Noarlunga Downs Wetland Trail |  Punchbowl Link Trail |  Hardys Scrub Hike |
|  Wetlands Loop Trail |  Punchbowl Lookout Trail |  Nature Hike |
|  Old Coach Link Trail |  Sundews Ridge Hike |  River Hike |
|  Old Noarlunga Hike |  Sundews Lookout Hike |  Echidna Hike |
|  Tom Roberts Horse Trail |  Gorge Hike |  Willunga Basin Trail |








Walkers are permitted on all trails



Only authorised vehicles permitted in park

Dogs are only permitted in Onkaparinga River Recreation Park

- | | | |
|---|--|--|
|  Road |  Information |  Cycling permitted |
|  Vehicle track |  Campground |  Horse riding permitted |
|  Trail |  Lookout |  Kayak launch |
|  Boardwalk |  Picnic facilities |  Rock climbing |
| |  Parking |  Accessible parking |
| |  Toilets |  Accessible toilets |
| |  BBQ facilities | |

- | |
|---|
|  Onkaparinga River National Park and Recreation Park |
|  Built-up area |
|  Local reserve |
|  Hardwood or softwood plantation |
|  Orchard or vineyard |
|  Marine park |
|  Marine park - Sanctuary zone |

DEW does not guarantee that this map is error free. Use of the map is at the user's sole risk and the information contained on the map may be subject to change without notice. Cartography by DEW, Mapland - 2022

Visit parks.sa.gov.au
 Get the Avenza Maps app to use park maps on your phone.
 For more information, contact:
 Department for Environment and Water
 E: parks@sa.gov.au
 P: 08 8207 7700