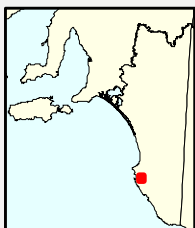
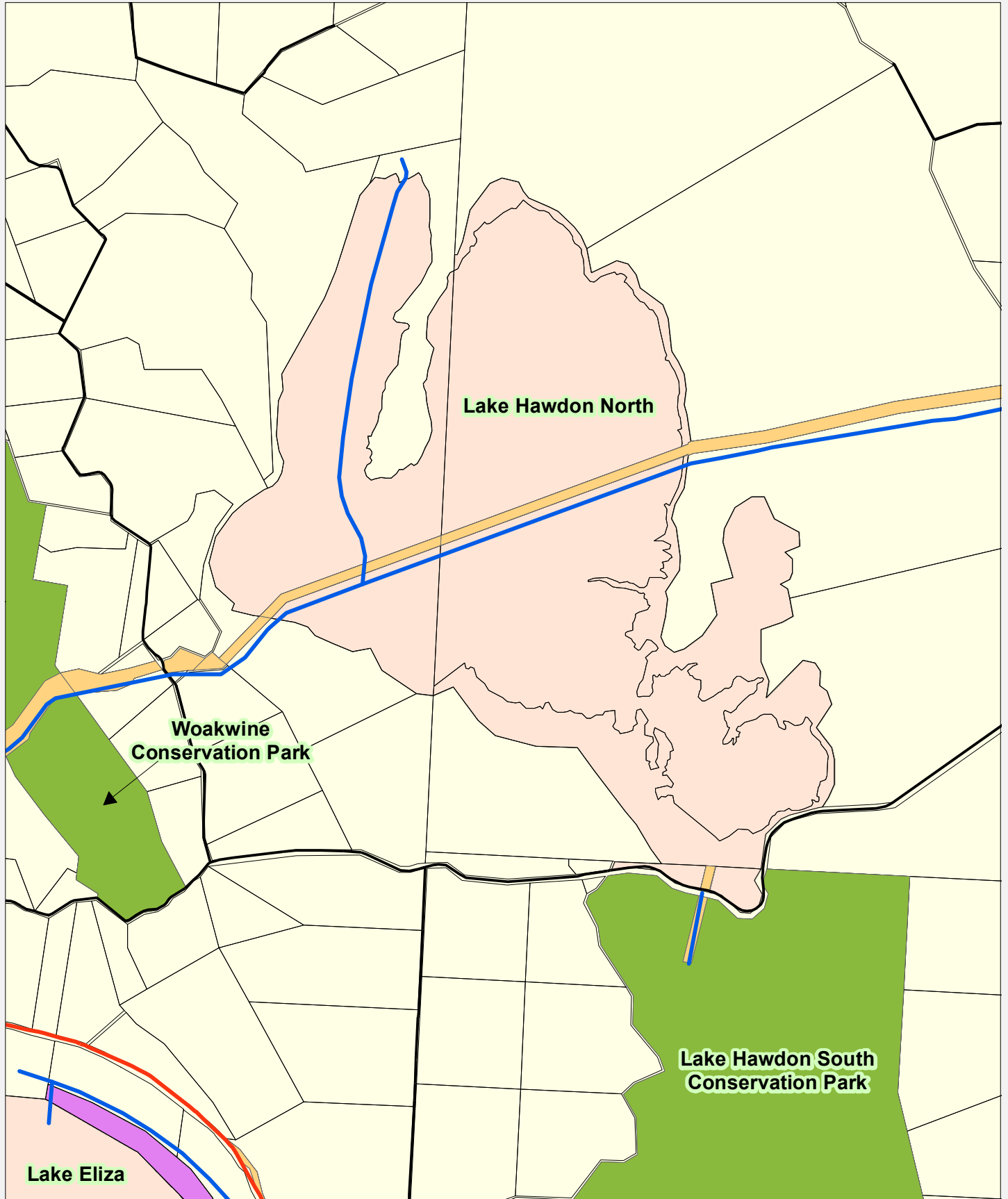
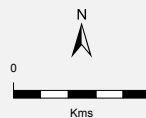


# Location of Crown Land at Lake Hawdon North



- WATER.Drain...
- Highway
- Road
- RESTYPE**
- Conservation Park
- Dedicated Crown Land
- Heritage Agreements
- Proposed additions



Produced by National Parks and Protected Area Program  
 Department for Environment and Water  
 GPO Box 1047 Adelaide SA 5001  
[www.environment.sa.gov.au](http://www.environment.sa.gov.au)  
 DEW & DIT  
 19 February 2022

Data Source Lambert Conformal Conic  
 Projection  
 Datum Geocentric Datum of Australia, 2020

© Copyright Department for Environment, Water and Natural Resources 2014. All Rights Reserved. All works and information displayed are subject to Copyright. For the reproduction or publication beyond that permitted by the Copyright Act 1968 (Cwth) written permission must be sought from the Department.  
 Although every effort has been made to ensure the accuracy of the information displayed, the Department, its agents, officers and employees make no representations, either express or implied, that the information displayed is accurate or fit for any purpose and expressly disclaims all liability for loss or damage arising from reliance upon the information displayed.

