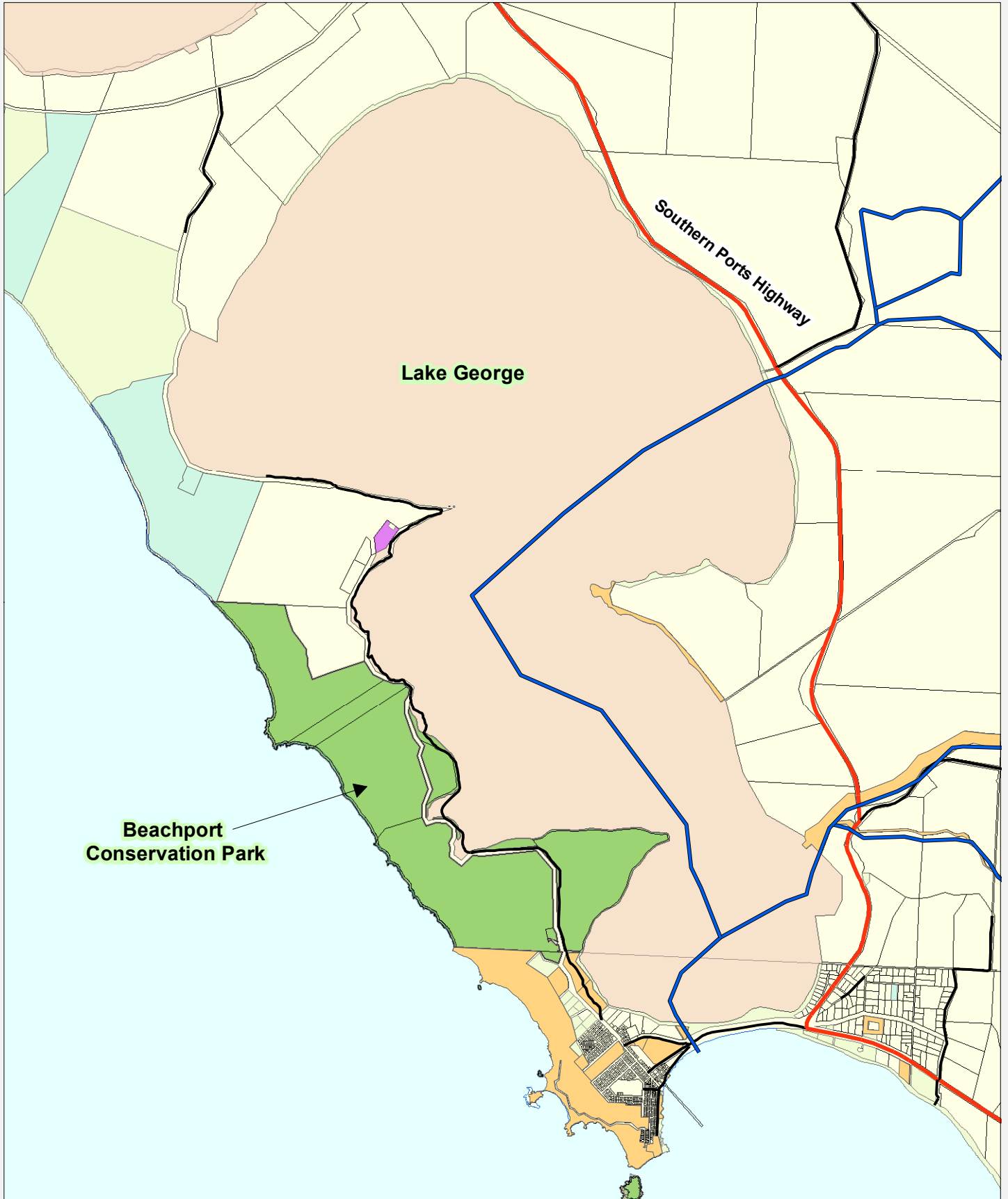


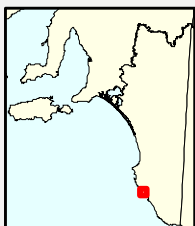
Location of Crown Land at Lake George



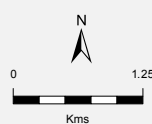
Beachport Conservation Park

Southern Ports Highway

Lake George



- WATER.Drainage_SA
- Highway
- Road
- Dedicated Crown Land
- Crown Leasehold
- Unalienated Crown Land
- Heritage Agreements
- Conservation Park



Produced by National Parks and Protected Area Program
 Department for Environment and Water
 GPO Box 1047 Adelaide SA 5001
www.environment.sa.gov.au
 DEW & DIT

Data Source 19 February 2022
Compiled Projection Lambert Conformal Conic
Datum Geocentric Datum of Australia, 2020

© Copyright Department for Environment, Water and Natural Resources 2014. All Rights Reserved. All works and information displayed are subject to Copyright. For the reproduction or publication beyond that permitted by the Copyright Act 1968 (Cwth) written permission must be sought from the Department.
 Although every effort has been made to ensure the accuracy of the information displayed, the Department, its agents, officers and employees make no representations, either express or implied, that the information displayed is accurate or fit for any purpose and expressly disclaims all liability for loss or damage arising from reliance upon the information displayed.

