

# Onkaparinga River National Park

## - Eastern End

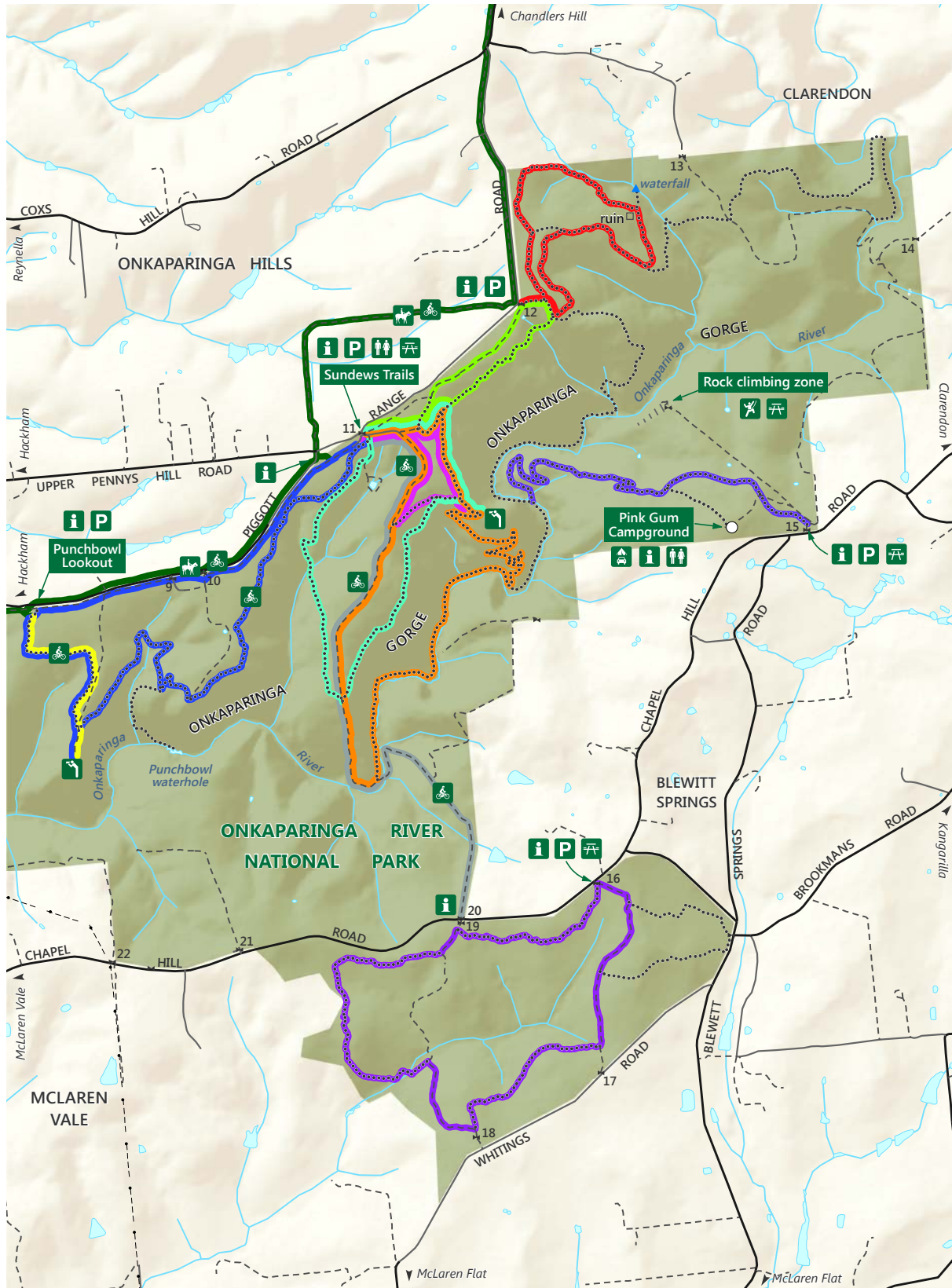
### Walking Trails



Government of South Australia



National Parks South Australia

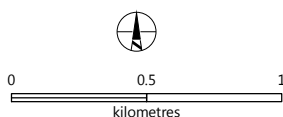
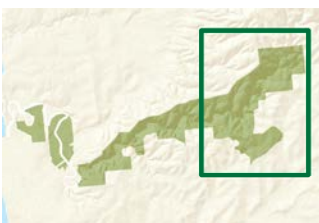


- Onkaparinga River National Park
  - Sealed road
  - Unsealed road
  - Vehicle track
  - Trail
- Only authorised vehicles permitted in park

- Information
- Parking
- Toilets
- Cycling permitted
- Horse riding permitted
- Picnic facilities
- Campground
- Lookout
- Rock climbing
- Gate with number

Walkers are permitted on all trails

- Punchbowl Link Trail
- Punchbowl Lookout Trail
- Sundews Ridge Hike
- Sundews Lookout Hike
- Gorge Hike
- Tom Roberts Horse Trail
- Hardys Scrub Hike
- Nature Hike
- River Hike
- Echidna Hike
- Gorge Link Trail



[parks.sa.gov.au](http://parks.sa.gov.au)

DEWNR does not guarantee that this map is error free. Use of the map is at the user's sole risk and the information contained on the map may be subject to change without notice. Cartography by DEWNR, Mapland - 2017

**For more information contact:**  
 Natural Resources Centre Willunga  
 T: 08 8550 3400  
[www.naturalresources.sa.gov.au](http://www.naturalresources.sa.gov.au)  
[/adelaidentoftyranges](https://www.facebook.com/adelaidentoftyranges)

Use this map on your mobile: search Avenza PDF Maps