

Onkaparinga River National Park

- Eastern End

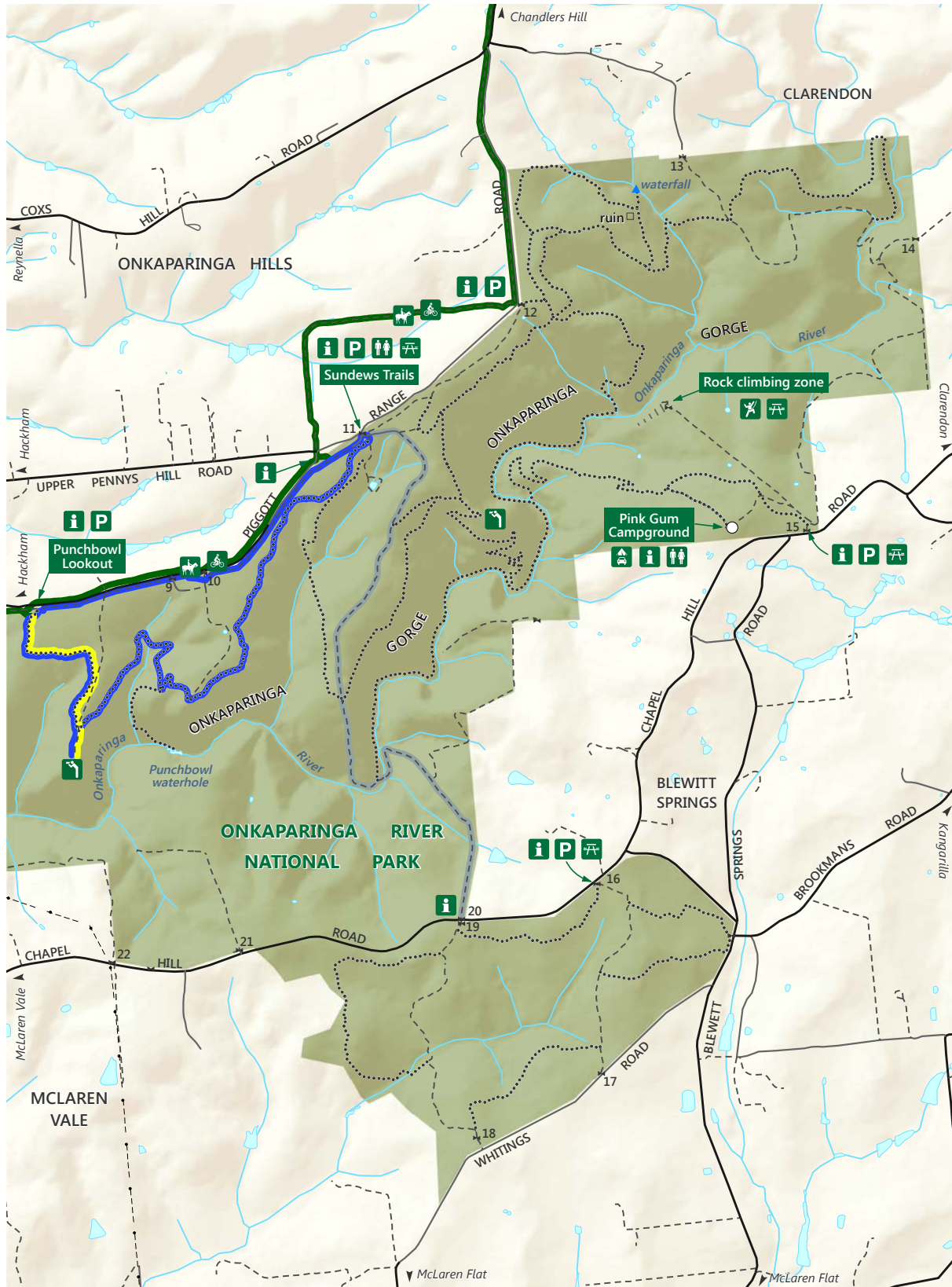
Cycling Trails



Government of South Australia



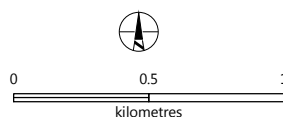
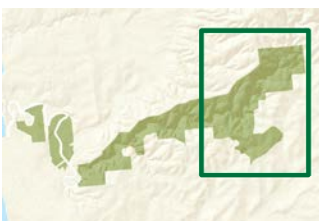
National Parks South Australia



- Onkaparinga River National Park
- Sealed road
- Unsealed road
- Vehicle track
- Trail
- Only authorised vehicles permitted in park
- Information
- Parking
- Toilets
- Horse riding permitted
- Picnic facilities
- Campground
- Lookout
- Rock climbing
- Gate with number

Note:
Walkers are permitted on all trails

- Easy rides:
 - Punchbowl Lookout Trail
- Intermediate rides:
 - Punchbowl Link Trail
 - Tom Roberts Horse Trail
- ◆ Advanced rides:
 - Gorge Link Trail



parks.sa.gov.au

DEWNR does not guarantee that this map is error free. Use of the map is at the user's sole risk and the information contained on the map may be subject to change without notice. Cartography by DEWNR, Mapland - 2017

For more information contact:
Natural Resources Centre Willunga
T: 08 8550 3400
www.naturalresources.sa.gov.au
[/adelaidemtoflyranges](http://adelaidemtoflyranges)

Use this map on your mobile: search Avenza PDF Maps