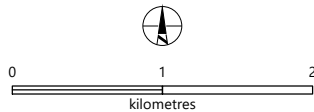
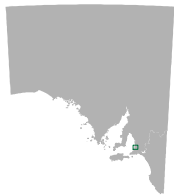
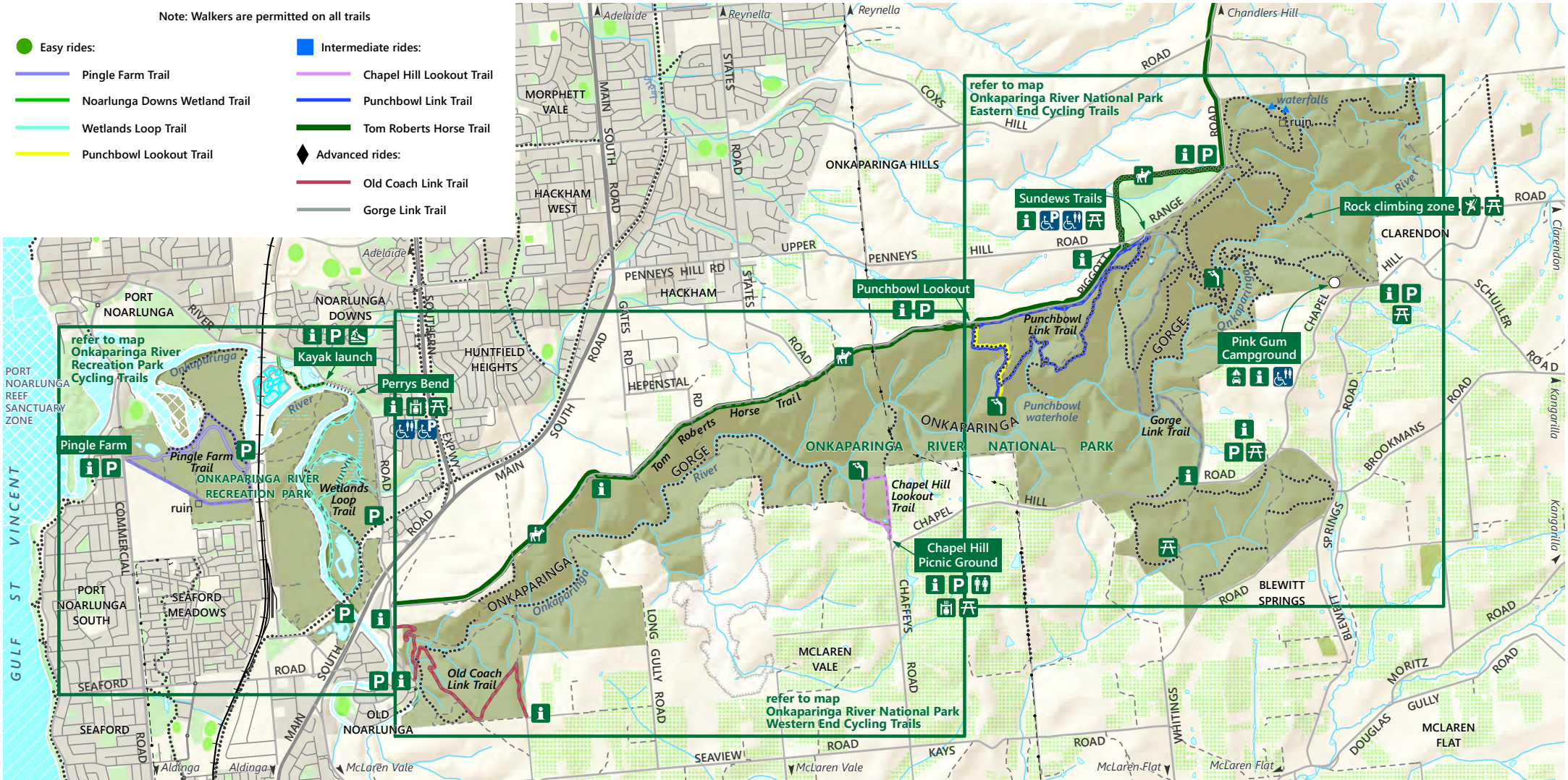


Onkaparinga River National and Recreation Parks

Cycling Trails

Note: Walkers are permitted on all trails

- | | |
|--|---|
| ● Easy rides: | ■ Intermediate rides: |
| — Pingle Farm Trail | — Chapel Hill Lookout Trail |
| — Noarlunga Downs Wetland Trail | — Punchbowl Link Trail |
| — Wetlands Loop Trail | — Tom Roberts Horse Trail |
| — Punchbowl Lookout Trail | ◆ Advanced rides: |
| | — Old Coach Link Trail |
| | — Gorge Link Trail |



Dogs are only permitted in Onkaparinga River Recreation Park

- Sealed road
- Unsealed road
- Vehicle track
- Trail
- Boardwalk
- Only authorised vehicles permitted in park

- | | | | | | |
|--|---|---|---|---|---|
| i Information | P Parking | ♿ Toilets | ♿ Accessible parking | ♿ Accessible toilets | 🏕 Campground |
| 🏠 Picnic facilities | 🐎 Horse riding permitted | 🚣 Kayak launch | 🧗 Rock climbing | 🍷 BBQ facilities | 👁 Lookout |

- Onkaparinga River National Park and Recreation Park
- Built-up area
- Local reserve
- Hardwood or softwood plantation
- Orchard or vineyard
- Marine park
- Marine park - Sanctuary zone

DEW does not guarantee that this map is error free. Use of the map is at the user's sole risk and the information contained on the map may be subject to change without notice. Cartography by DEW, Mapland - 2022

Visit parks.sa.gov.au
 Get the Avenza Maps app to use park maps on your phone.

For more information, contact:
 Department for Environment and Water
 E: parks@sa.gov.au
 P: 08 8207 7700