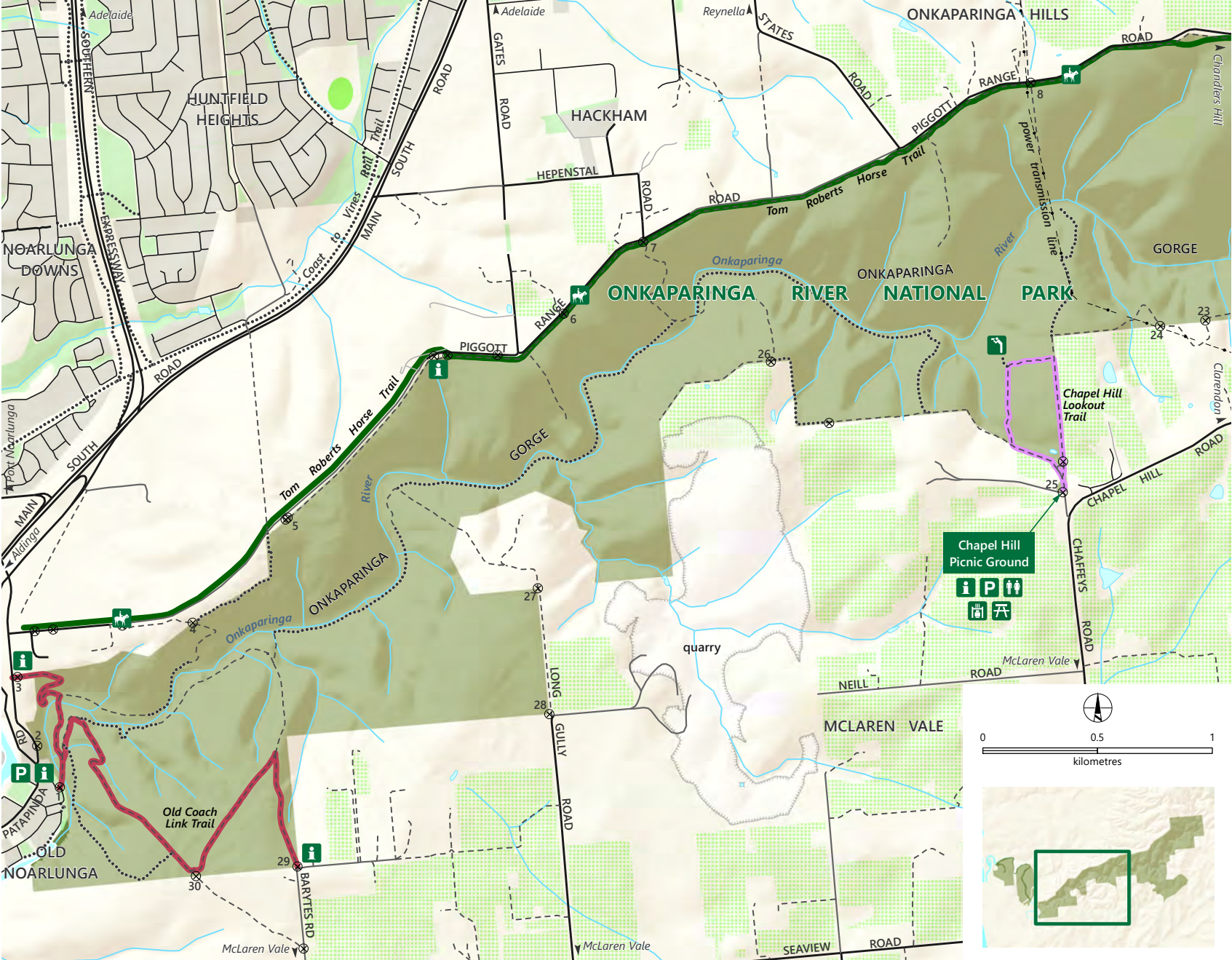


# Onkaparinga River National Park - Western End

## Cycling Trails



- Sealed road
- Unsealed road
- Vehicle track; Gate with number
- Trail

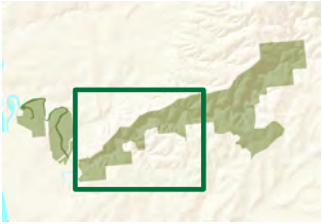
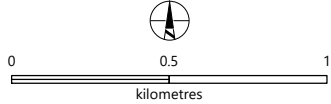
Only authorised vehicles permitted in park

- Onkaparinga River National Park and Recreation Park
- Built-up area
- Local reserve
- Orchard or vineyard

- Information
- Horse riding permitted
- Parking
- Picnic facilities
- Toilets
- BBQ facilities
- Lookout

Note: Walkers are permitted on all trails

- Intermediate rides:
  - Chapel Hill Lookout Trail
  - Tom Roberts Horse Trail
- Advanced rides:
  - Old Coach Link Trail



DEW does not guarantee that this map is error free. Use of the map is at the user's sole risk and the information contained on the map may be subject to change without notice. Cartography by DEW, Mapland - 2022

Visit [parks.sa.gov.au](http://parks.sa.gov.au)  
 Get the Avenza Maps app to use park maps on your phone.  
 For more information, contact:  
 Department for Environment and Water  
 E: [parks@sa.gov.au](mailto:parks@sa.gov.au)  
 P: 08 8207 7700