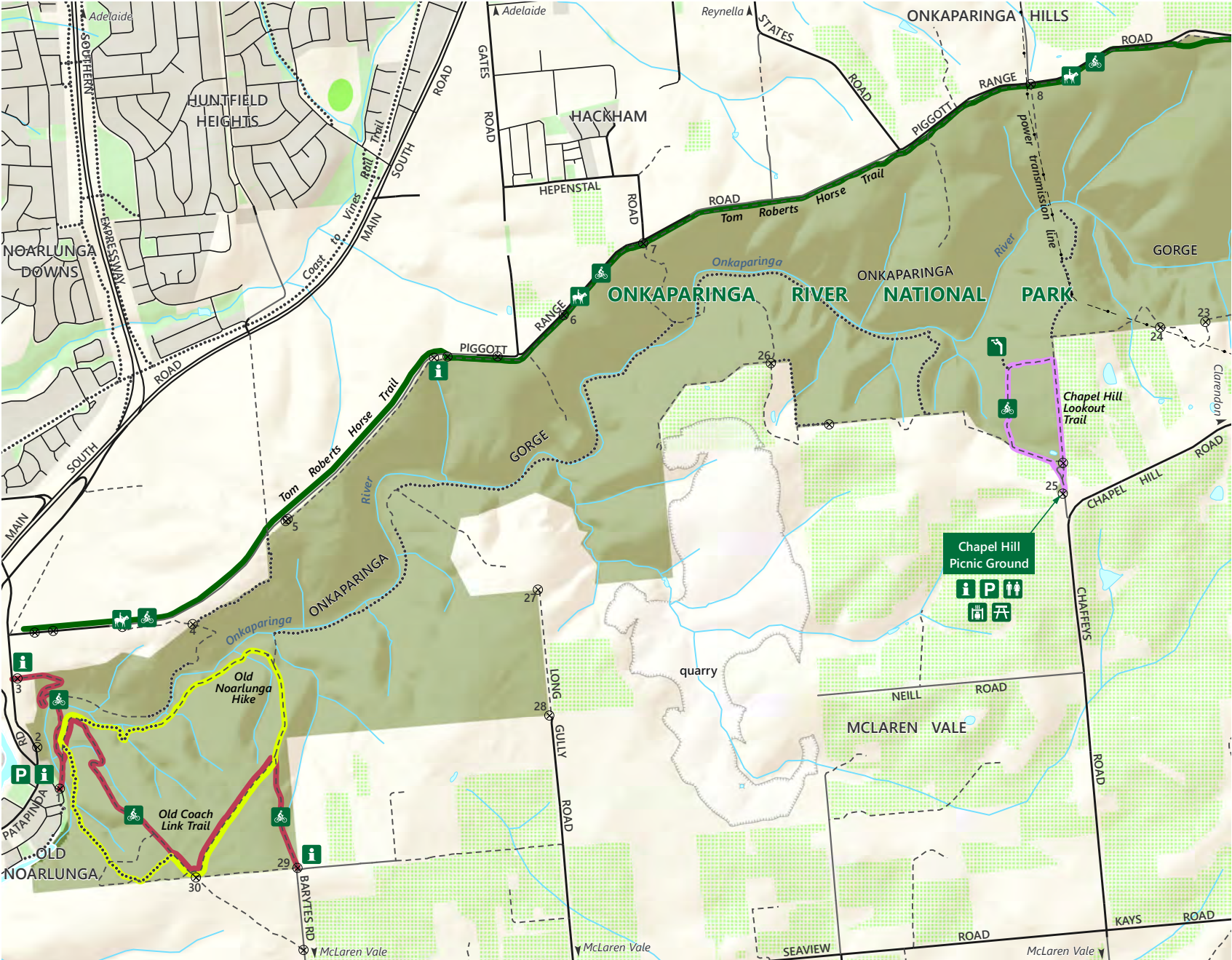
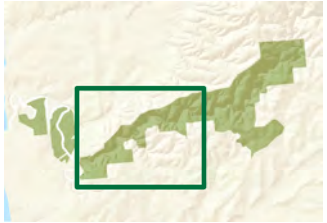
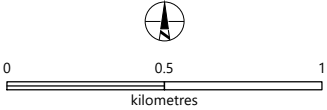


Onkaparinga River National Park - Western End

Walking Trails



- Sealed road — Unsealed road
- 26 - Vehicle track; Gate & number Trail
- Only authorised vehicles permitted in park
- Old Noarlunga Hike
- Old Coach Link Trail
- Chapel Hill Lookout Trail
- Tom Roberts Horse Trail
- Walkers are permitted on all trails
- Onkaparinga River National Park
- Built-up area Local reserve
- Orchard or vineyard
- Information Cycling permitted
- Parking Horse riding permitted
- Toilets Picnic facilities
- Lookout BBQ facilities



DEW does not guarantee that this map is error free. Use of the map is at the user's sole risk and the information contained on the map may be subject to change without notice. Cartography by DEW, Mapland - 2022

Visit parks.sa.gov.au
 Get the Avenza Maps app to use park maps on your phone.
 For more information, contact:
 Department for Environment and Water
 E: parks@sa.gov.au
 P: 08 8207 7700