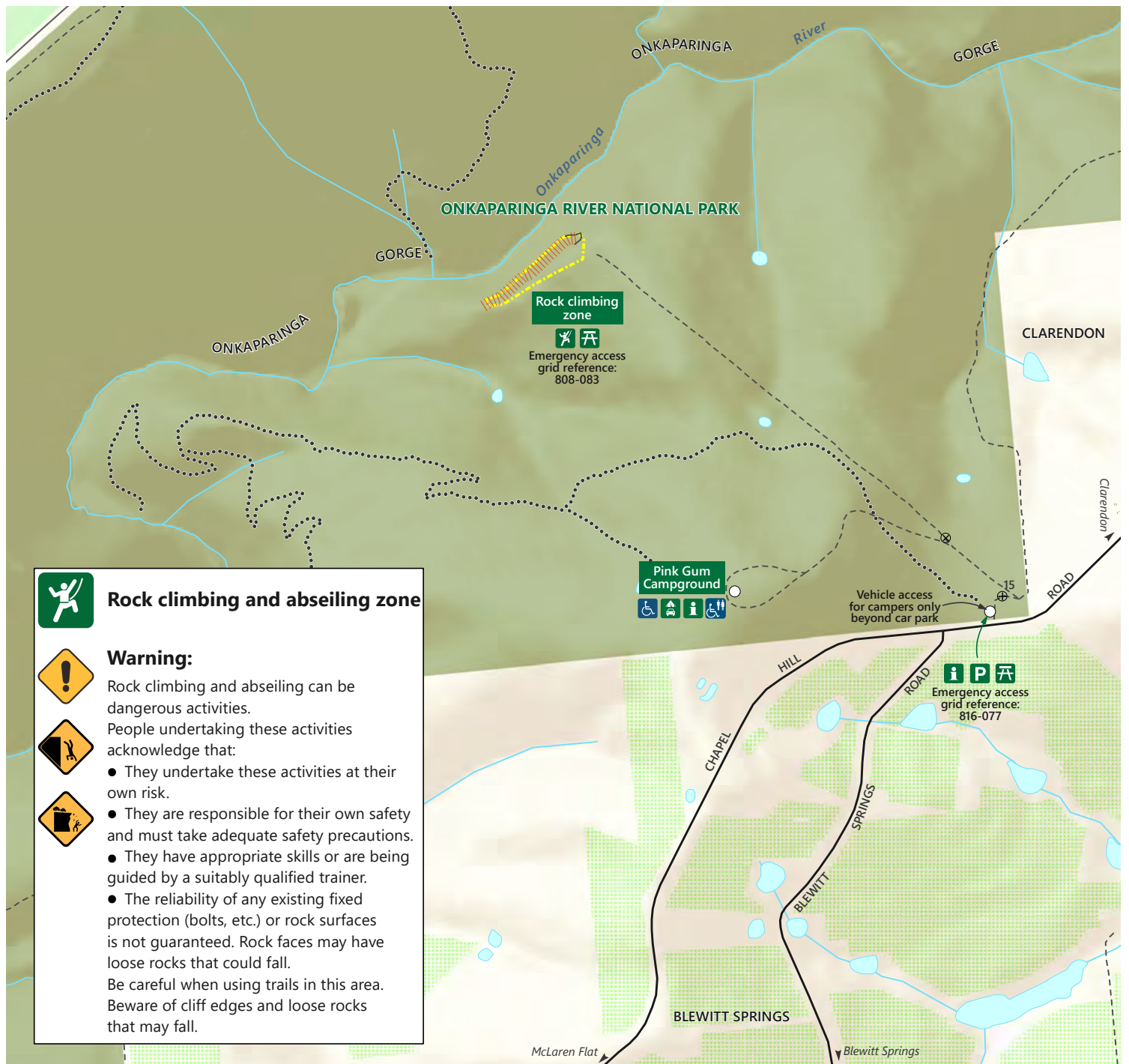


Onkaparinga River National Park

Rock Climbing Zone



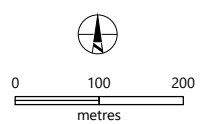
Rock climbing and abseiling zone

















Warning:

Rock climbing and abseiling can be dangerous activities. People undertaking these activities acknowledge that:

- They undertake these activities at their own risk.
- They are responsible for their own safety and must take adequate safety precautions.
- They have appropriate skills or are being guided by a suitably qualified trainer.
- The reliability of any existing fixed protection (bolts, etc.) or rock surfaces is not guaranteed. Rock faces may have loose rocks that could fall.

Be careful when using trails in this area. Beware of cliff edges and loose rocks that may fall.



- | | | | |
|---|---------------------------------|---|---------------------|
|  | Onkaparinga River National Park |  | Local reserve |
|  | Rock climbing zone |  | Orchard or vineyard |
|  | Cliffs |  | Information |
|  | Sealed road |  | Parking |
|  | Unsealed road |  | Accessible area |
|  | Vehicle track; Gate with number |  | Accessible toilets |
|  | Trail |  | Campground |
| | |  | Picnic table |
| | |  | Rock climbing area |

Only authorised vehicles are permitted in the park

DEW does not guarantee that this map is error free. Use of the map is at the user's sole risk and the information contained on the map may be subject to change without notice. Cartography by DEW, Mapland - 2022

Visit parks.sa.gov.au
 Get the Avenza Maps app to use park maps on your phone.
 For more information, contact
 Department for Environment and Water
 E: parks@sa.gov.au
 P: 08 8207 7700