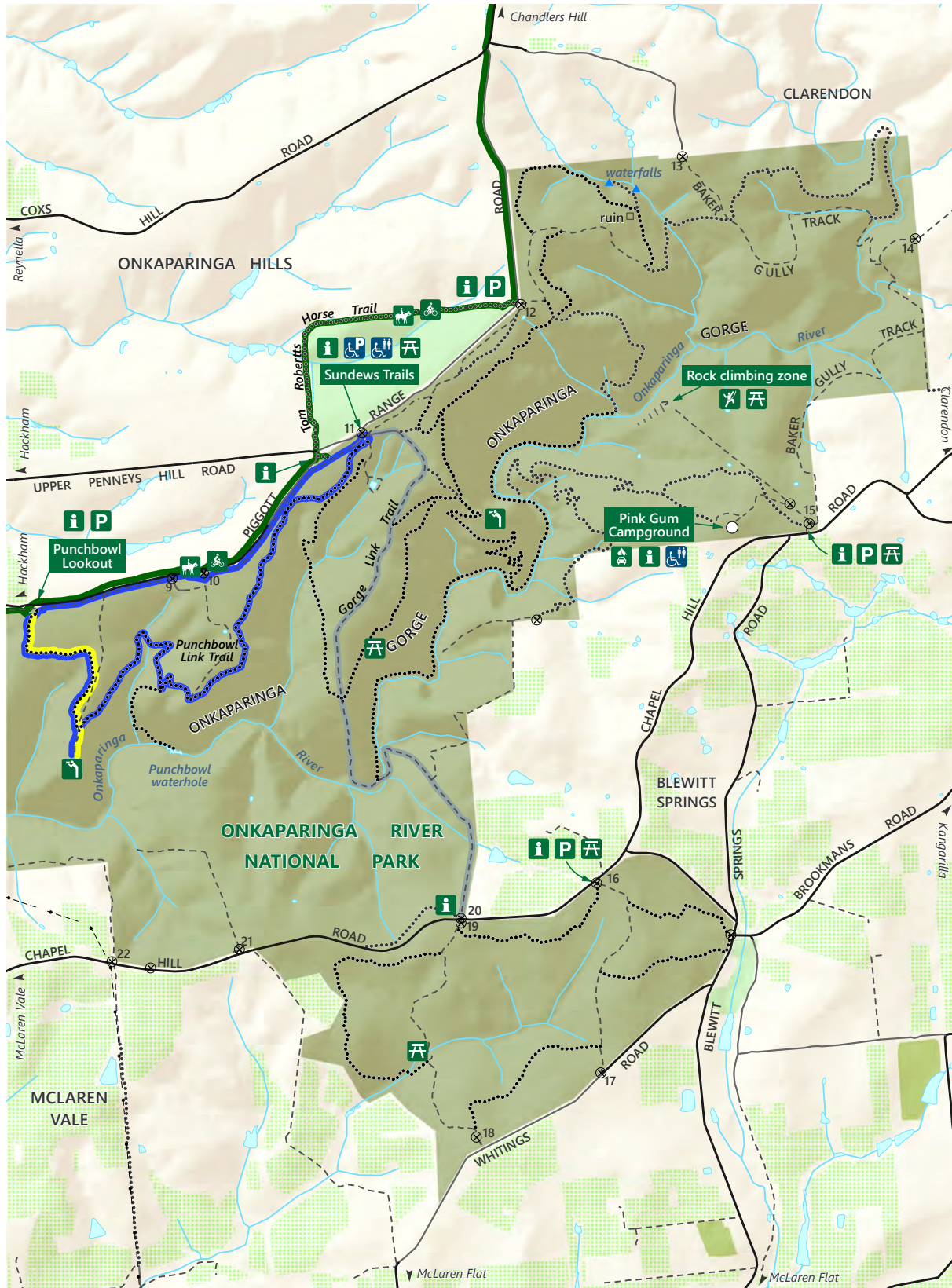


# Onkaparinga River National Park

## - Eastern End

### Cycling Trails



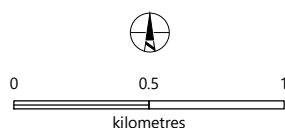
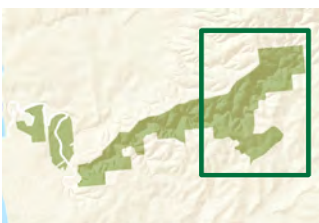
- Sealed road
- Unsealed road
- Vehicle track; Gate with number
- Trail
- Onkaparinga River National Park
- Hardwood or softwood plantation
- Orchard or vineyard
- Local reserve

Only authorised vehicles permitted in park

- Information
- Parking
- Accessible parking
- Toilets
- Accessible toilets
- Horse riding permitted
- Picnic facilities
- Campground
- Lookout
- Rock climbing

Note:  
Walkers are permitted on all trails

- Easy rides:**
- Punchbowl Lookout Trail
- Intermediate rides:**
- Punchbowl Link Trail
- Tom Roberts Horse Trail
- Advanced rides:**
- Gorge Link Trail



DEW does not guarantee that this map is error free. Use of the map is at the user's sole risk and the information contained on the map may be subject to change without notice. Cartography by DEW, Mapland - 2022

Visit [parks.sa.gov.au](http://parks.sa.gov.au)

Get the Avenza Maps app to use park maps on your phone.

For more information, contact:  
Department for Environment and Water  
E: [parks@sa.gov.au](mailto:parks@sa.gov.au)  
P: 08 8207 7700