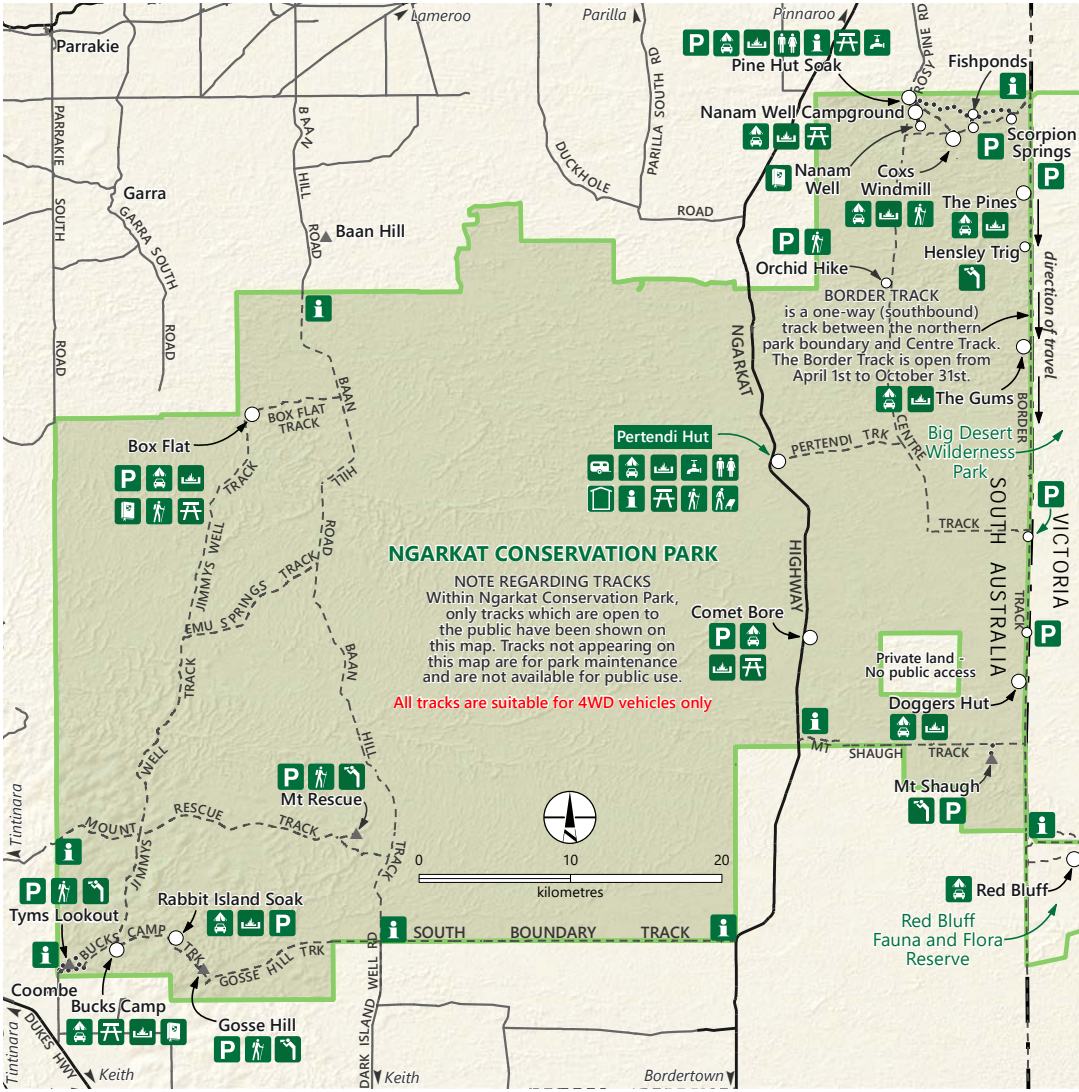


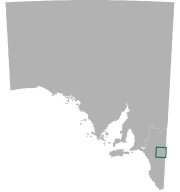
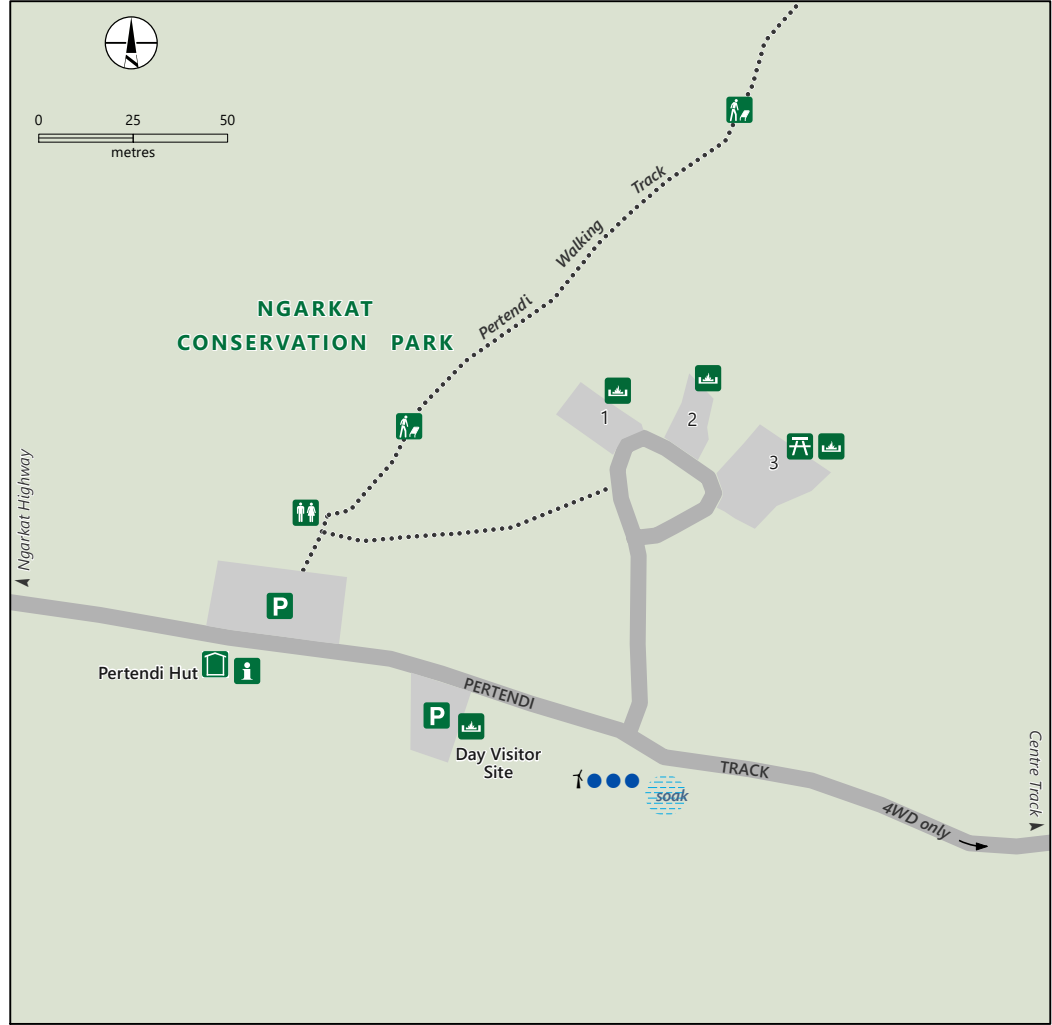


Government of South Australia

# Ngarkat Conservation Park



# Pertendi Hut Campground



- Sealed road
- Unsealed road
- Vehicle track
- Railway
- Walking trail
- State border
- Ngarkat Conservation Park
- Park boundary
- Numbered campsite
- Land subject to inundation
- Tank; Windpump
- Campground
- Suitable for caravans
- Toilets
- Picnic table
- Campfires permitted
- Water (may not be potable)
- Parking
- Historic site
- Lookout
- Bushwalk
- Interpretive trail
- Information
- Hut

Note:  
Limited phone cover.  
Obtain permits before you go.

DEW does not guarantee that this map is error free. Use of the map is at the user's sole risk and the information contained on the map may be subject to change without notice.  
Cartography by DEW, Mapland - 2020

Book online at [parks.sa.gov.au](http://parks.sa.gov.au)  
Get the Avenza PDF Maps app to use park maps on your phone.

For more information, contact:  
Department for Environment and Water  
E: [parks@sa.gov.au](mailto:parks@sa.gov.au)  
P: 08 8207 7700