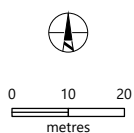









Ngarkat Conservation Park


Box Flat Walk



-  Historic site
-  Parking
-  Ruin
-  Gate
-  Track
-  Walking trail
-  Box Flat Walk



Take a short walk to the historical ruins of Garra Outstation to see a glimpse of the life experienced by early settlers.


Trail name	Trail class	Distance/Time	Trail description
Box Flat Walk	 Grade 2 Moderate walk	400m 10 mins return	A short hike suitable for most ages and fitness levels. Generally flat surface, but watch out for echidna diggings. Clay areas may become slippery when wet.

*Hikers can estimate the time required to walk a trail by using an average speed of 3 to 4 km per hour.

The National Parks Code

Help protect your park by following these guidelines:

-  Leave no trace - take your rubbish with you.
 -  Camping is only permitted in designated campground areas.
 -  Keep to defined tracks and trails
 -  Leave pets at home. 1080 poison, lethal to pets, is used in the park to control foxes and wild dogs.
 -  Do not remove or disturb plants, geological features, or cultural artefacts.
 -  Wood and solid fuel fires are prohibited throughout the year. Exceptions apply in the campground.
- Thank you for leaving the park in its natural state for the enjoyment of others.*

 **Do not leave the track.** The uniform vegetation and lack of readily identifiable features make it easy to become disorientated. Follow the installed trail markers.

 **Mobile phone coverage in the park is not guaranteed.**

 **Permits are required.**



Georeferenced interactive maps and more information at:
parks.sa.gov.au/parks/ngarkat-conservation-park

