

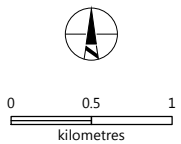
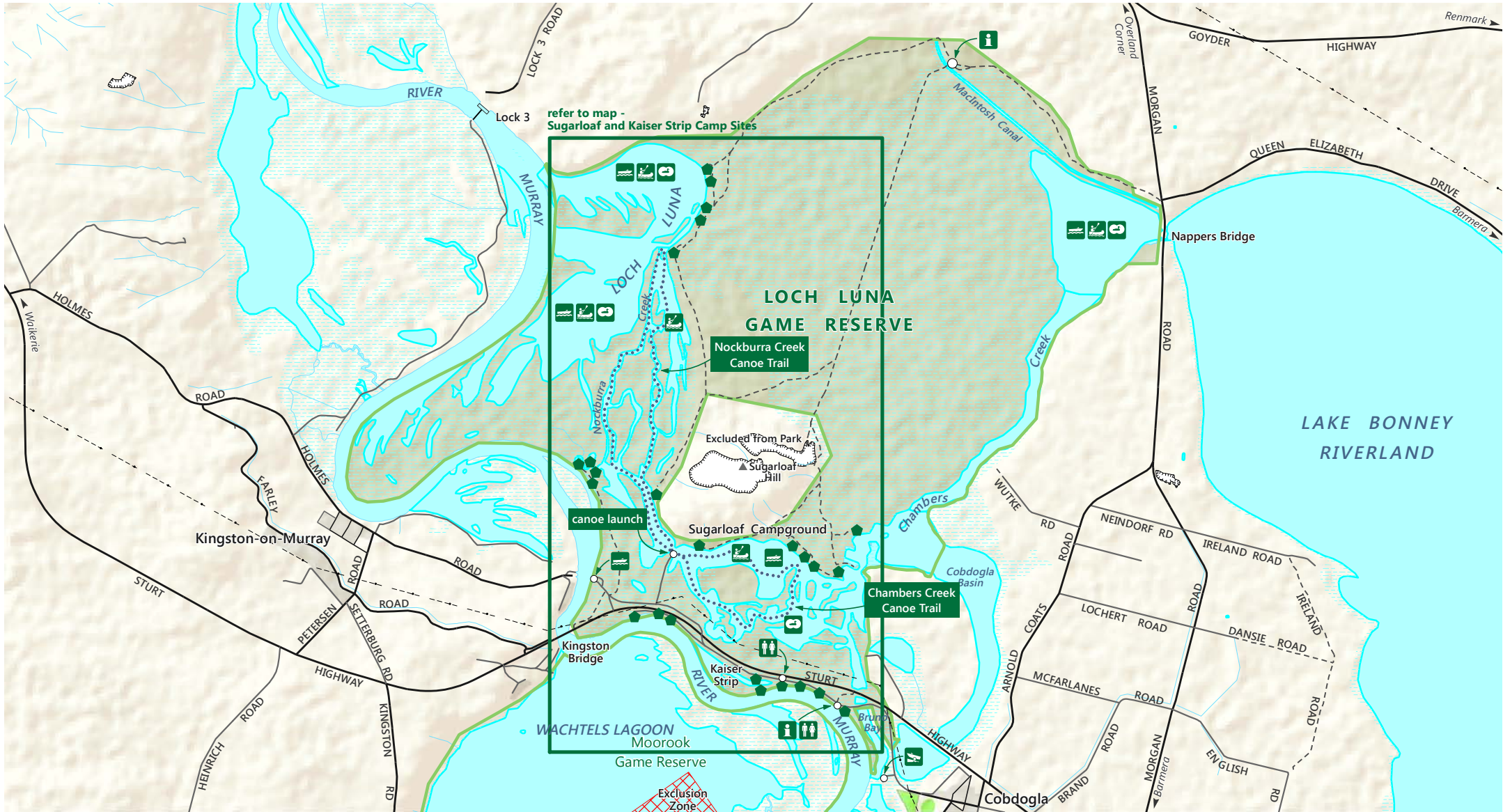
Loch Luna Game Reserve



Government of South Australia



National Parks South Australia



- | | | |
|---------------------------------|-------------------------|---------------|
| Sealed road | Loch Luna Game Reserve | Boating |
| Unsealed road | Park boundary | Canoeing |
| Track | Built-up area | Boat ramp |
| Water - perennial, intermittent | Small camp site | Bird watching |
| Quarry | Power transmission line | Toilets |
| | Canoe trail | Information |

parks.sa.gov.au

DEWNR does not guarantee that this map is error free. Use of the map is at the user's sole risk and the information contained on the map may be subject to change without notice.
Cartography by DEWNR, Mapland - 2017

Use this map on your mobile: search Avenza PDF Maps

For more information contact:
Natural Resources Centre Berri
T: 08 8580 1800
www.naturalresources.sa.gov.au
/samurraydarlingbasin

Loch Luna Game Reserve

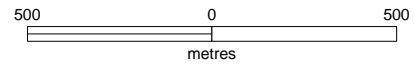
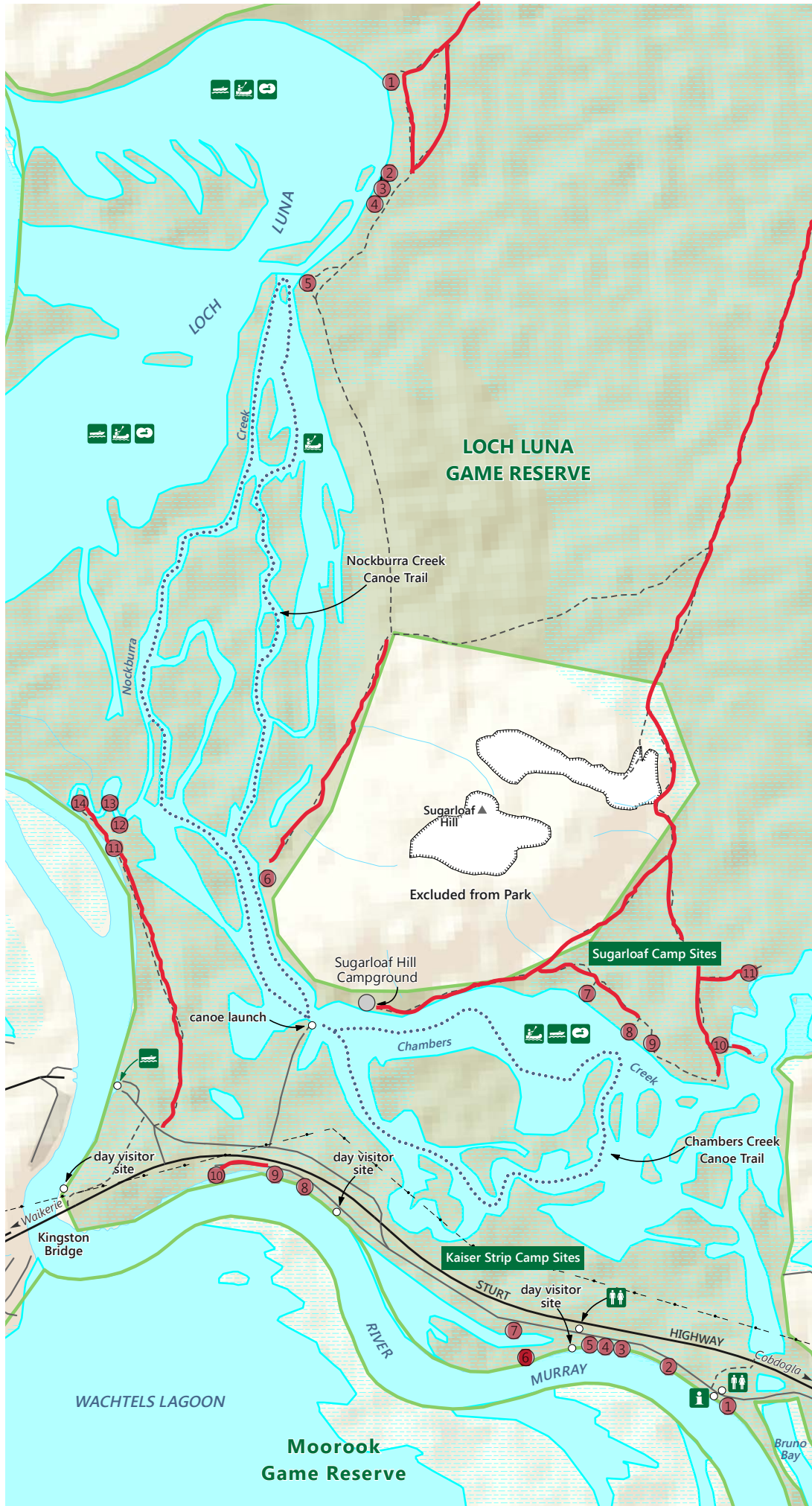
Sugarloaf and Kaiser Strip Camp Sites



Government of South Australia



National Parks South Australia



- Sealed road
- Unsealed road
- Track
- Water - perennial
- Floodplain
- Quarry
- Loch Luna Game Reserve
- Park boundary
- Canoe trail
- Boating
- Canoeing
- Boat ramp
- Bird watching
- Toilets
- Information
- Campsite closed
- Track closed

parks.sa.gov.au

DEWNR does not guarantee that this map is error free. Use of the map is at the user's sole risk and the information contained on the map may be subject to change without notice. Cartography by DEWNR, Mapland - 2017

Use this map on your mobile: search Avenza PDF Maps

For more information contact:
 Natural Resources Centre Berri
 T: 08 8580 1800
www.naturalresources.sa.gov.au
[/samurraydarlingbasin](mailto:samurraydarlingbasin)