

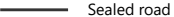



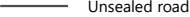








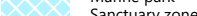






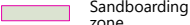

# Lincoln National Park



- |  |  |   |   |
|--|--|---|---|
|  Campground     |  Toilets        |  Sealed road   |  Lincoln National Park         |
|  Glamping sites |  Caravan sites  |  Unsealed road |  NPWSA boundary               |
|  Accommodation  |  Lookout        |  Track (4WD)   |  Marine park                  |
|  Boat ramp      |  Picnic shelter |  Walking trail |  Marine park - Sanctuary zone |
|  Lighthouse     |  Parking        |   |   |
|                 |  |   |   |

## Lincoln Track Campground



- |   |  |
|---|--|
|  1 | Numbered campsite suitable for tents and camper trailers |
|    | Sandboarding zone  |
|    | Marine Park special purpose zone: Shore fishing allowed  |

DEW does not guarantee that this map is error free. Use of the map is at the user's sole risk and the information contained on the map may be subject to change without notice.  
Cartography by DEW, Mapland - 2022

Book online at [parks.sa.gov.au](https://parks.sa.gov.au)

Get the Avenza Maps app to use park maps on your phone.

For more information, contact:  
Department for Environment and Water  
E: [parks@sa.gov.au](mailto:parks@sa.gov.au)  
P: 08 8207 7700