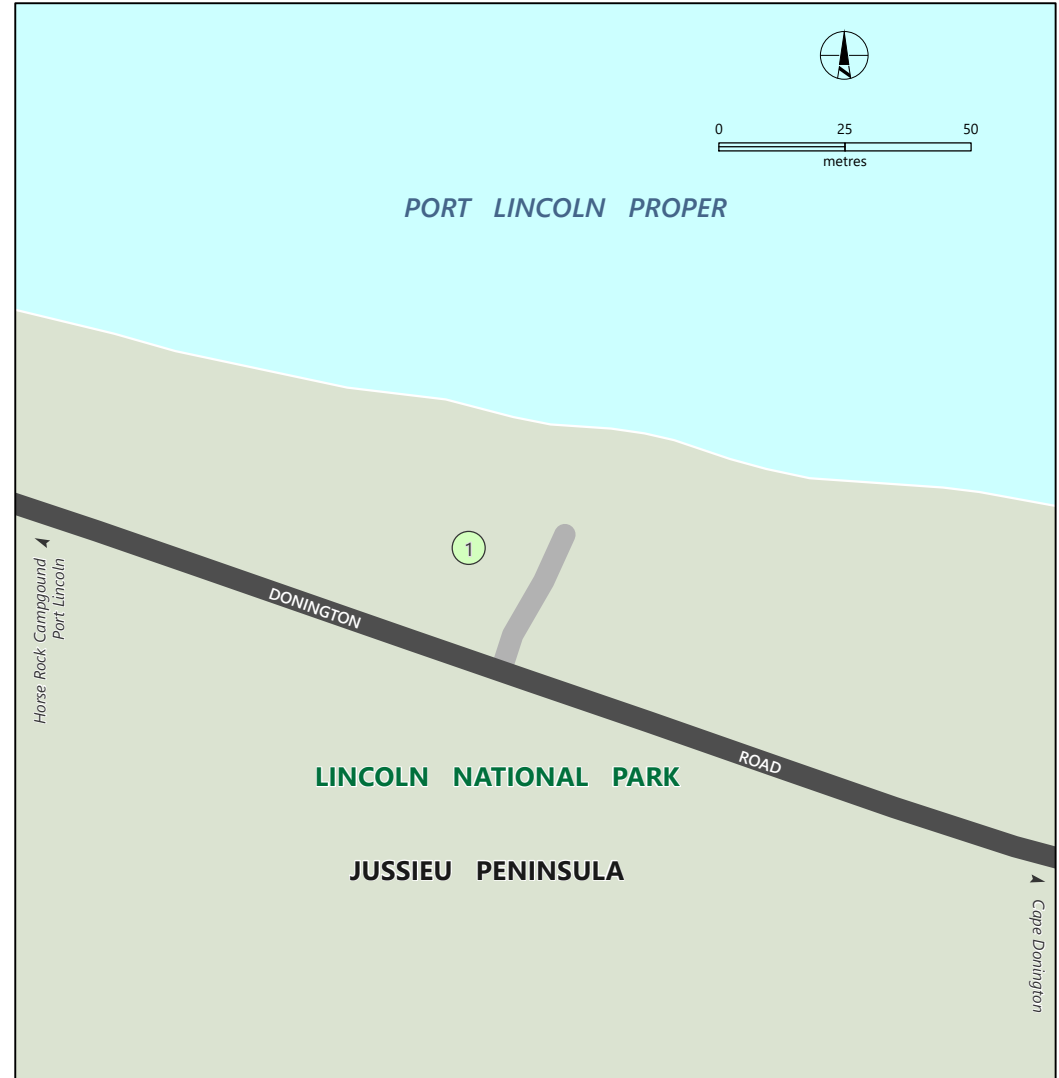



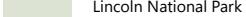







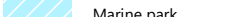


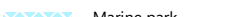






Lincoln National Park





Horse Rock East Campground



- | | | | |
|---|---|--|--|
|  |  |  |  |
|  |  |  |  |
|  |  |  |  |
|  |  |  | |
|  |  | | |
|  | | | |

 Numbered campsite suitable for tents to caravans

-  Sandboarding zone
-  Marine Park special purpose zone: Shore fishing allowed

DEW does not guarantee that this map is error free. Use of the map is at the user's sole risk and the information contained on the map may be subject to change without notice. Cartography by DEW, Mapland - 2022

Book online at parks.sa.gov.au

Get the Avenza Maps app to use park maps on your phone.

For more information, contact:
Department for Environment and Water
E: parks@sa.gov.au
P: 08 8207 7700