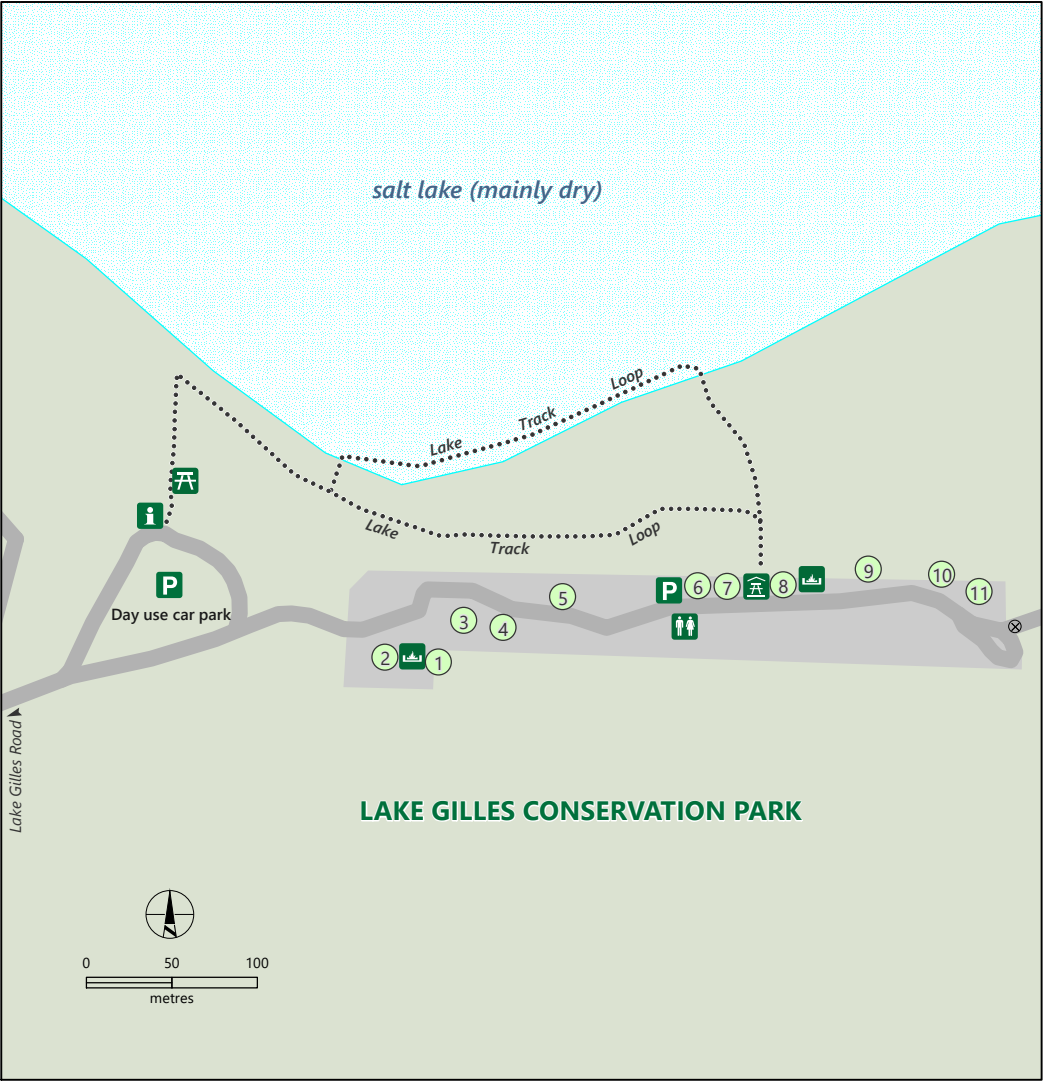

















Lake Gilles Conservation Park



Lake Gilles Campground



- | | | | |
|---|---|---|--|
|  Sealed road |  Waterbody (mainly dry) |  Campsite & number |  Picnic table |
|  Unsealed road |  Lake Gilles Conservation Park |  Car park |  Shelter |
|  Vehicle track |  Camping area |  Fire pit |  Toilets |
|  Walking trail |  Building; Gate |  Information | |

DEW does not guarantee that this map is error free. Use of the map is at the user's sole risk and the information contained on the map may be subject to change without notice. Cartography by DEW, Mapland - 2025

Get the Avenza Maps app to use park maps on your phone.
For more information, contact:
Department for Environment and Water
E: parks@sa.gov.au
P: 08 8207 7700