

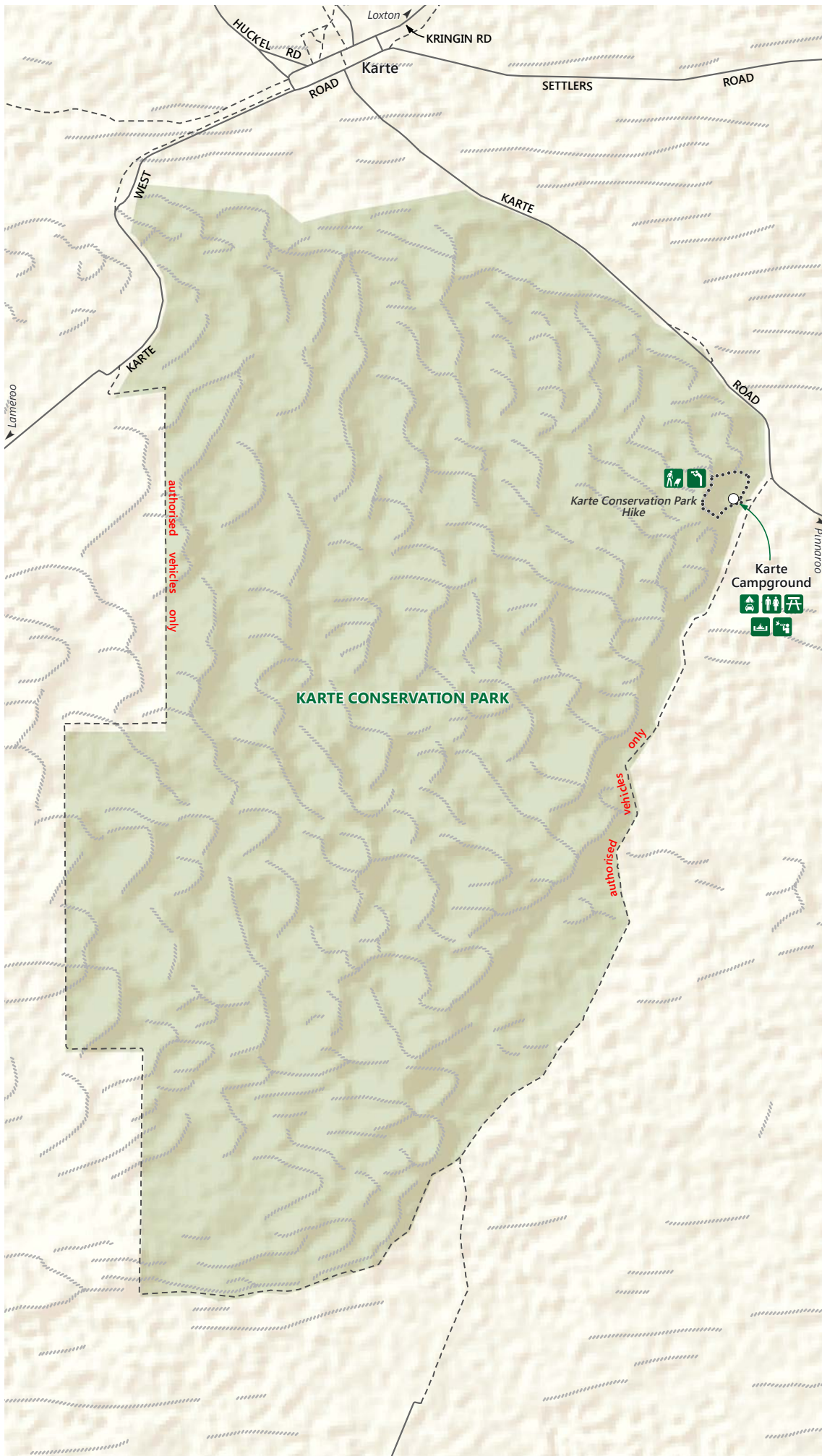
Karte Conservation Park



Government of South Australia



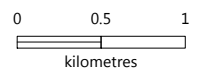
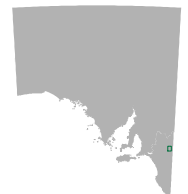
National Parks South Australia



- Unsealed road
- Vehicle track
- Walking trail
- Sandridge
- Karte Conservation Park
- Campground
- Toilets
- Picnic area
- Campfires permitted
- Interpretive walking trail
- Bird watching
- Lookout

Note:

There is limited phone coverage at this conservation park. Obtain permits prior to your visit.



DEW does not guarantee that this map is error free. Use of the map is at the user's sole risk and the information contained on the map may be subject to change without notice. Cartography by DEW, Mapland - 2018

Visit parks.sa.gov.au
 Get the Avenza PDF Maps app to use park maps on your phone.
 For more information, contact: (08) 8580 1800