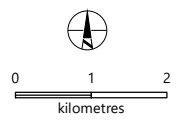
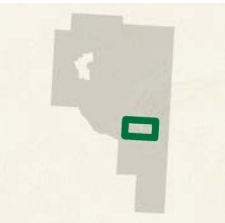
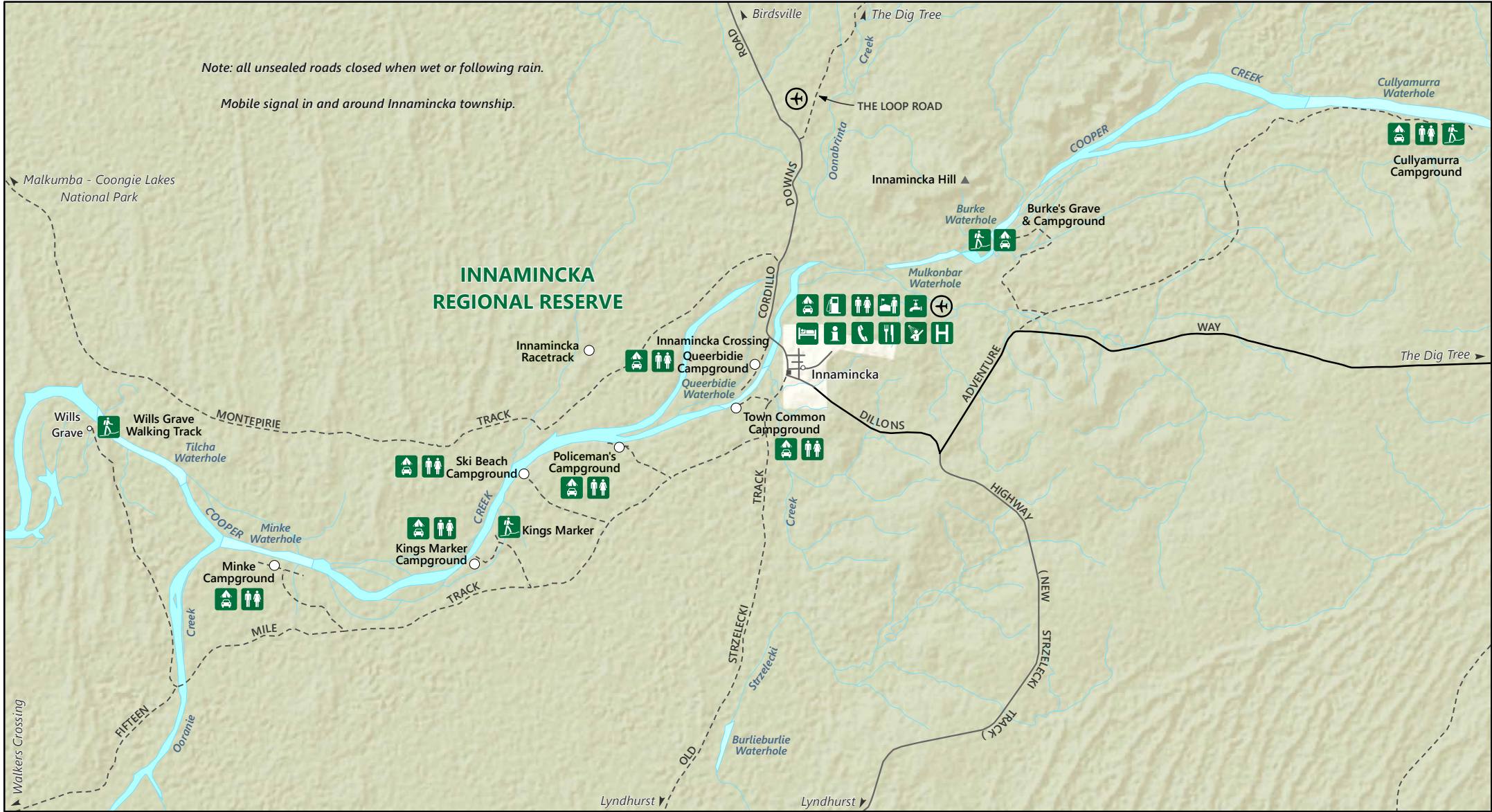


# Innamincka Regional Reserve

## Innamincka Surrounds



- |                                 |               |                   |                |
|---------------------------------|---------------|-------------------|----------------|
| Sealed road                     | Accommodation | Hike              | Phone          |
| Unsealed road                   | Airstrip      | Healthcare clinic | Ranger station |
| Track                           | Campground    | Information       | Showers        |
| Innamincka Regional Reserve     | Fuel          | Meals             | Toilets        |
| Water - perennial, intermittent |               |                   | Water          |

DEW does not guarantee that this map is error free. Use of the map is at the user's sole risk and the information contained on the map may be subject to change without notice.  
Cartography by DEW, Mapland - 2021

Book online at [parks.sa.gov.au](http://parks.sa.gov.au)  
Get the Avenza Maps app to use park maps on your phone.  
For more information, contact:  
Department for Environment and Water  
E: [parks@sa.gov.au](mailto:parks@sa.gov.au)  
P: 08 8207 7700