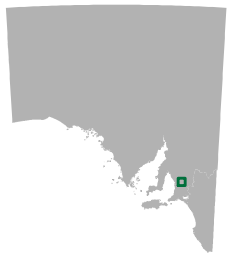
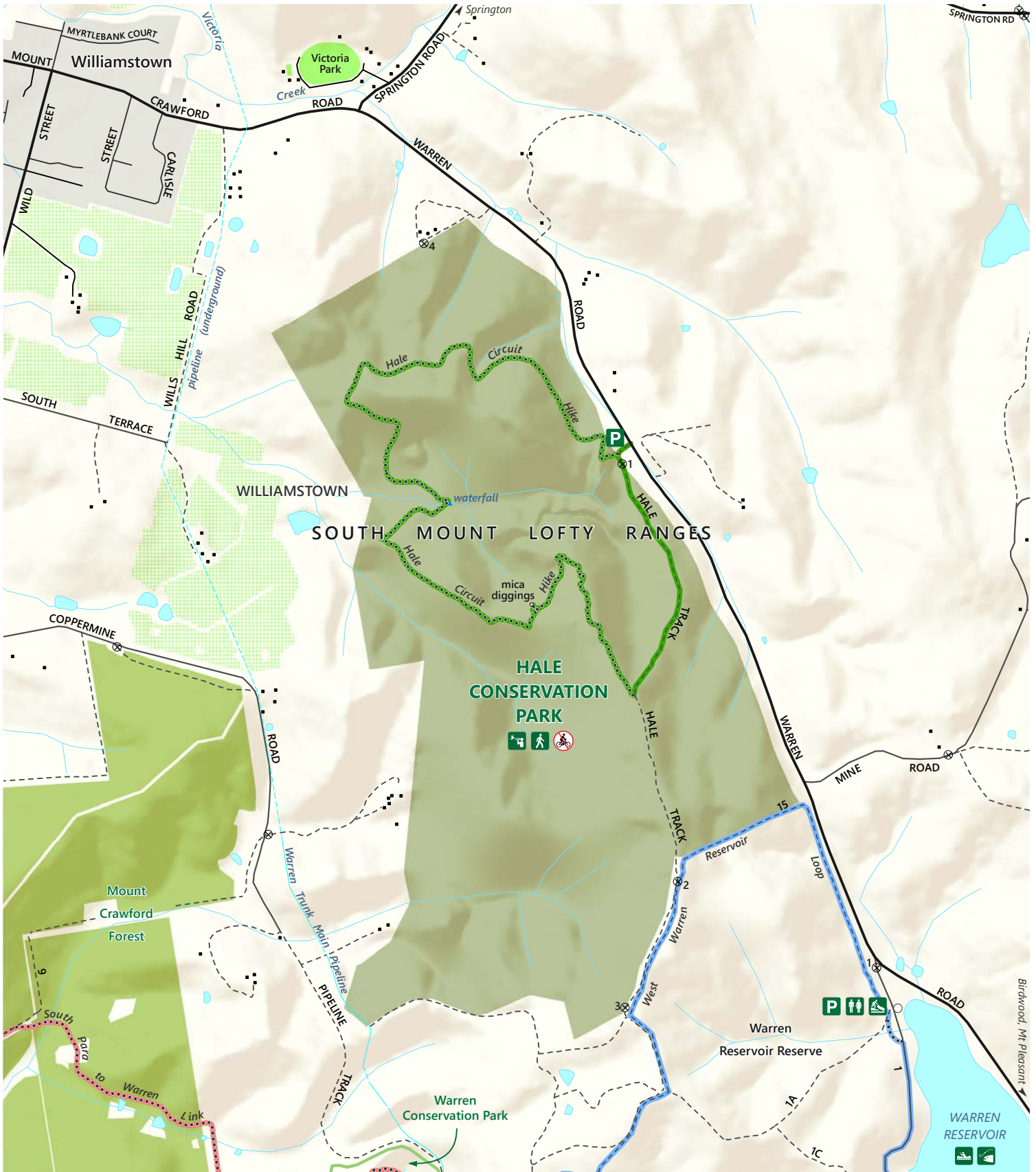
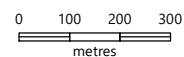


# Hale Conservation Park



- |                                                                                                                                                                                                                                                                                                             |                                                                                                                                                                                                                                                                                                                        |
|-------------------------------------------------------------------------------------------------------------------------------------------------------------------------------------------------------------------------------------------------------------------------------------------------------------|------------------------------------------------------------------------------------------------------------------------------------------------------------------------------------------------------------------------------------------------------------------------------------------------------------------------|
| <ul style="list-style-type: none"> <li> Building; Parking</li> <li> Toilets; Fishing</li> <li> Canoe launch, Canoeing</li> <li> Bird watching; Walking trails</li> <li> No bikes allowed</li> <li> Sealed road</li> <li> Unsealed road</li> <li> Track; Gate with number</li> <li> Walking trail</li> </ul> | <ul style="list-style-type: none"> <li> Hale Conservation Park</li> <li> Other protected area</li> <li> Orchard/vineyard</li> <li> Plantation</li> <li> Built up area</li> <li> Watercourse; Waterbody</li> <li> Hale Circuit Hike</li> <li> West Warren Reservoir Loop</li> <li> South Para to Warren Link</li> </ul> |
|-------------------------------------------------------------------------------------------------------------------------------------------------------------------------------------------------------------------------------------------------------------------------------------------------------------|------------------------------------------------------------------------------------------------------------------------------------------------------------------------------------------------------------------------------------------------------------------------------------------------------------------------|



Visit [parks.sa.gov.au](http://parks.sa.gov.au)  
 Get the Avenza Maps app to use park maps on your phone.

For more information, contact:  
 Department for Environment and Water  
 E: [parks@sa.gov.au](mailto:parks@sa.gov.au)  
 P: 08 8207 7700

DEW does not guarantee that this map is error free. Use of the map is at the user's sole risk and the information contained on the map may be subject to change without notice. Cartography by DEW, Mapland - 2021