

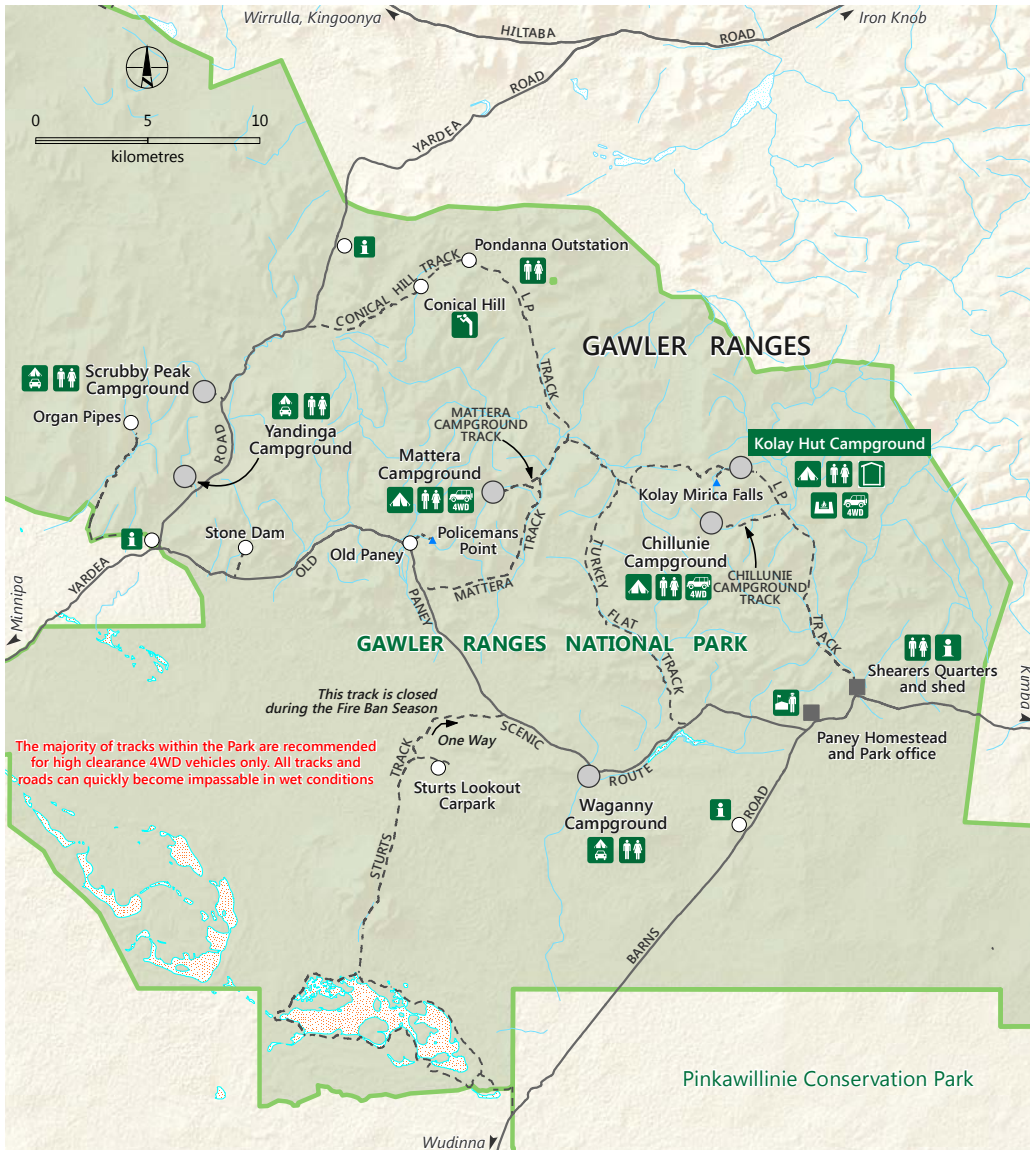
Gawler Ranges National Park



Government of South Australia

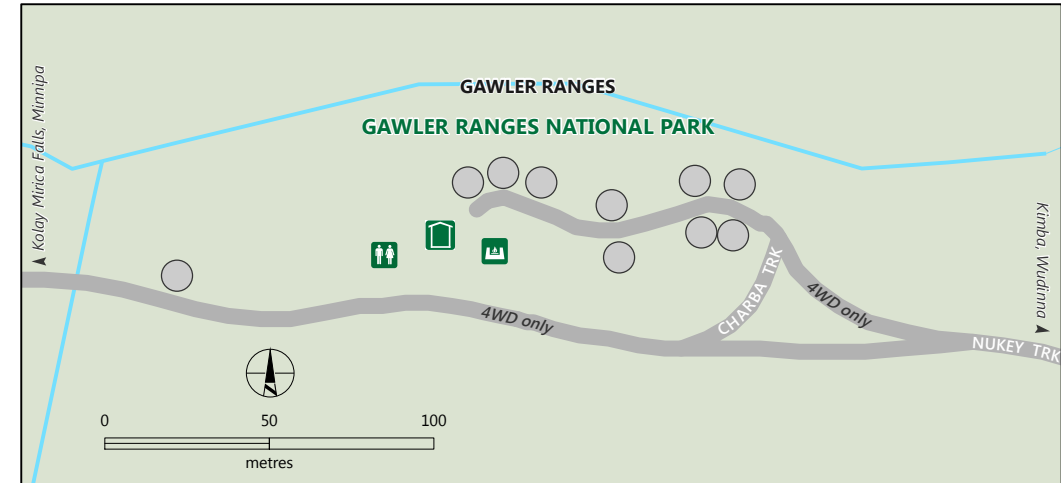


National Parks South Australia

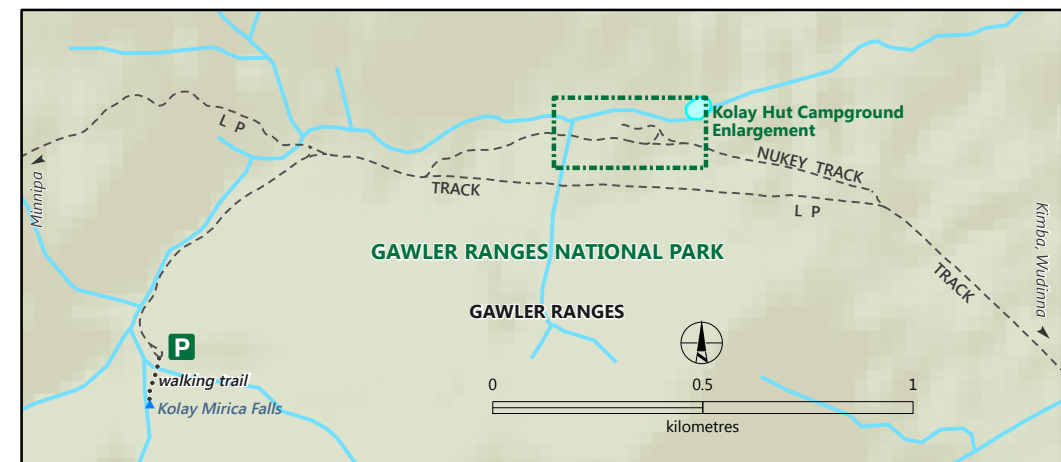


The majority of tracks within the Park are recommended for high clearance 4WD vehicles only. All tracks and roads can quickly become impassable in wet conditions

Kolya Hut Campground



Kolya Hut Environs



- | | | |
|--|-------------------|-----------------|
| Gawler Ranges National Park | Lake - mainly dry | Campground |
| Unallocated campsite suitable for tents or camper trailers | Waterfall | Ranger station |
| Unsealed road | Parking | Hut |
| Track | Toilets | Fireplace |
| Walking trail | Lookout | 4wd access only |

parks.sa.gov.au

DEWNR does not guarantee that this map is error free. Use of the map is at the user's sole risk and the information contained on the map may be subject to change without notice. Cartography by DEWNR, Mapland - 2017

Use this map on your mobile: search Avenza PDF Maps

For more information contact:
 Natural Resources Centre Port Lincoln
 T: 08 8688 3111
www.naturalresources.sa.gov.au
[/eyrepeninsula](https://www.facebook.com/eyrepeninsula)