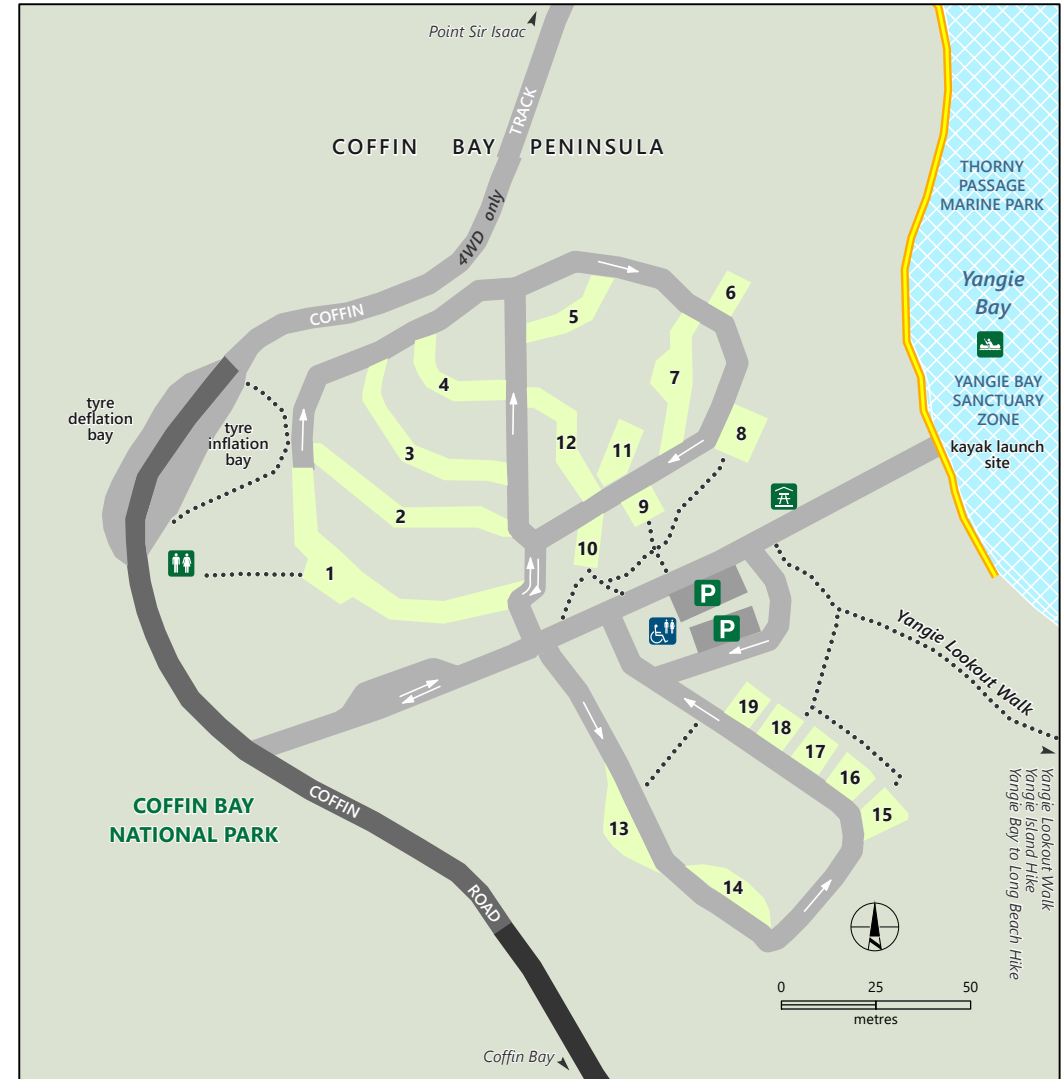








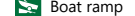



Coffin Bay National Park



Yangie Bay Campground



-  Sealed road
-  Unsealed road
-  Track
-  Walking trail
-  Marine Park Special purpose line - Shore-based recreational line fishing allowed
-  Coffin Bay National Park
-  NPWSA boundary
-  Marine park
-  Marine park - Sanctuary zone
-  Numbered campsites, suitable for tents to caravans
-  Sandboarding zone
-  Campground
-  Caravan sites
-  Information
-  Fishing
-  Parking
-  Water (non-potable)

-  Toilets
-  Lookout
-  Picnic area
-  Picnic shelter
-  Hut
-  Canoeing
-  Boat ramp
-  4WD access only
-  Wheelchair access
-  Accessible toilets

DEW does not guarantee that this map is error free. Use of the map is at the user's sole risk and the information contained on the map may be subject to change without notice. Cartography by DEW, Mapland - 2025

Book online at parks.sa.gov.au
 Get the Avenza Maps app to use park maps on your phone.
 For more information, contact:
 Department for Environment and Water
 E: parks@sa.gov.au
 P: 08 8207 7700