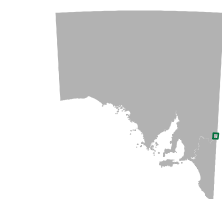
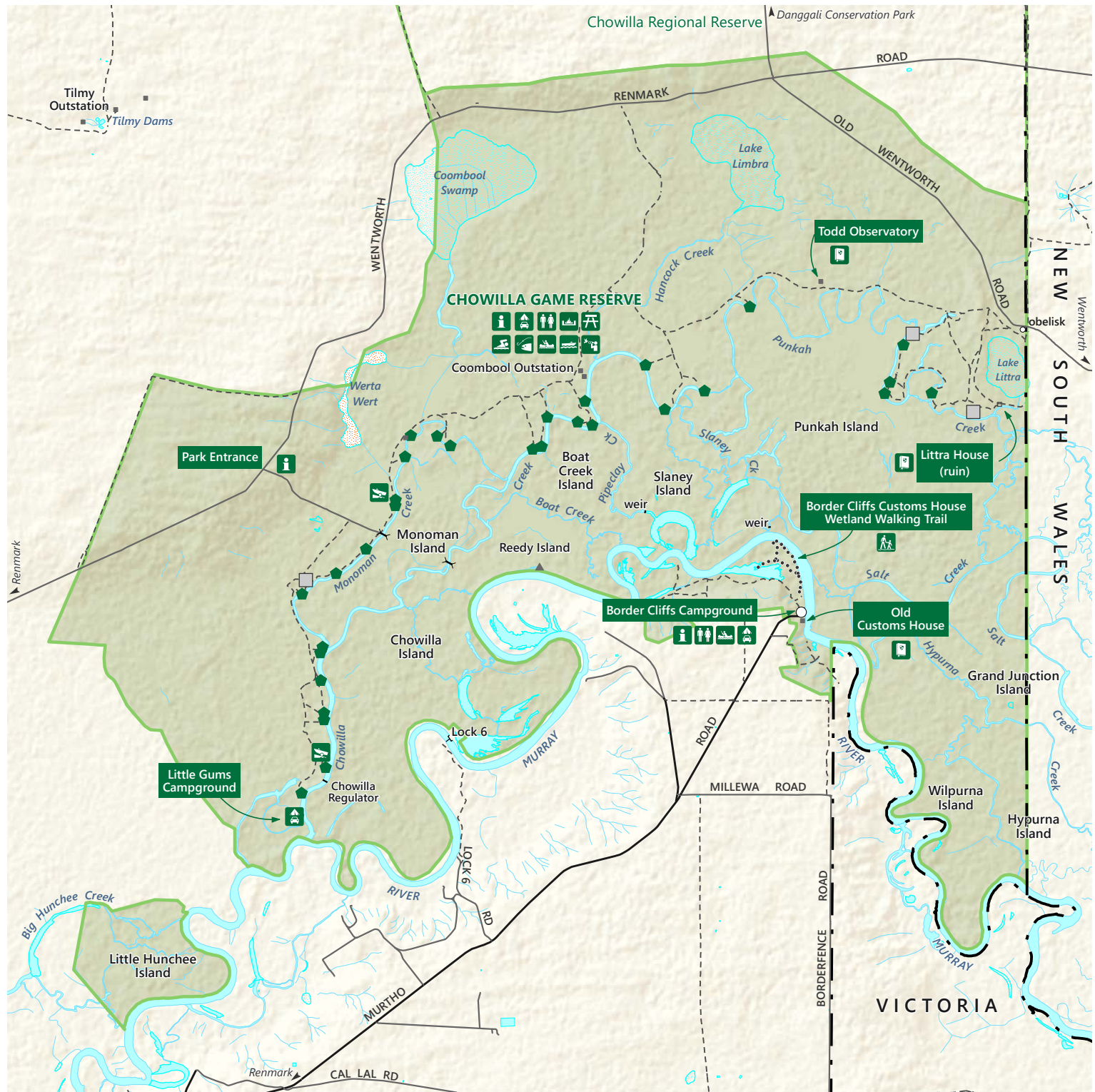

























Chowilla Game Reserve



0 2 4
kilometres

	Chowilla Game Reserve		Sealed road		Swimming
	Park boundary		Unsealed road		Fishing
	Water - perennial; intermittent		Vehicle track		Canoeing
	Building; Ruin, Hill		Walking trail		Boating
	Small camp site; Day visit site		State border		Boat ramp
	Information		Toilets		Birdwatching
	Campgrounds		Campfires		Walking trail
			Picnic Table		Historic site

DEW does not guarantee that this map is error free. Use of the map is at the user's sole risk and the information contained on the map may be subject to change without notice. Cartography by DEW, Mapland - 2024

[Visit parks.sa.gov.au](https://parks.sa.gov.au)
 Get the Avenza Maps app to use park maps on your phone.
 For more information, contact:
 Department for Environment and Water
 E: parks@sa.gov.au
 P: 08 8207 7700