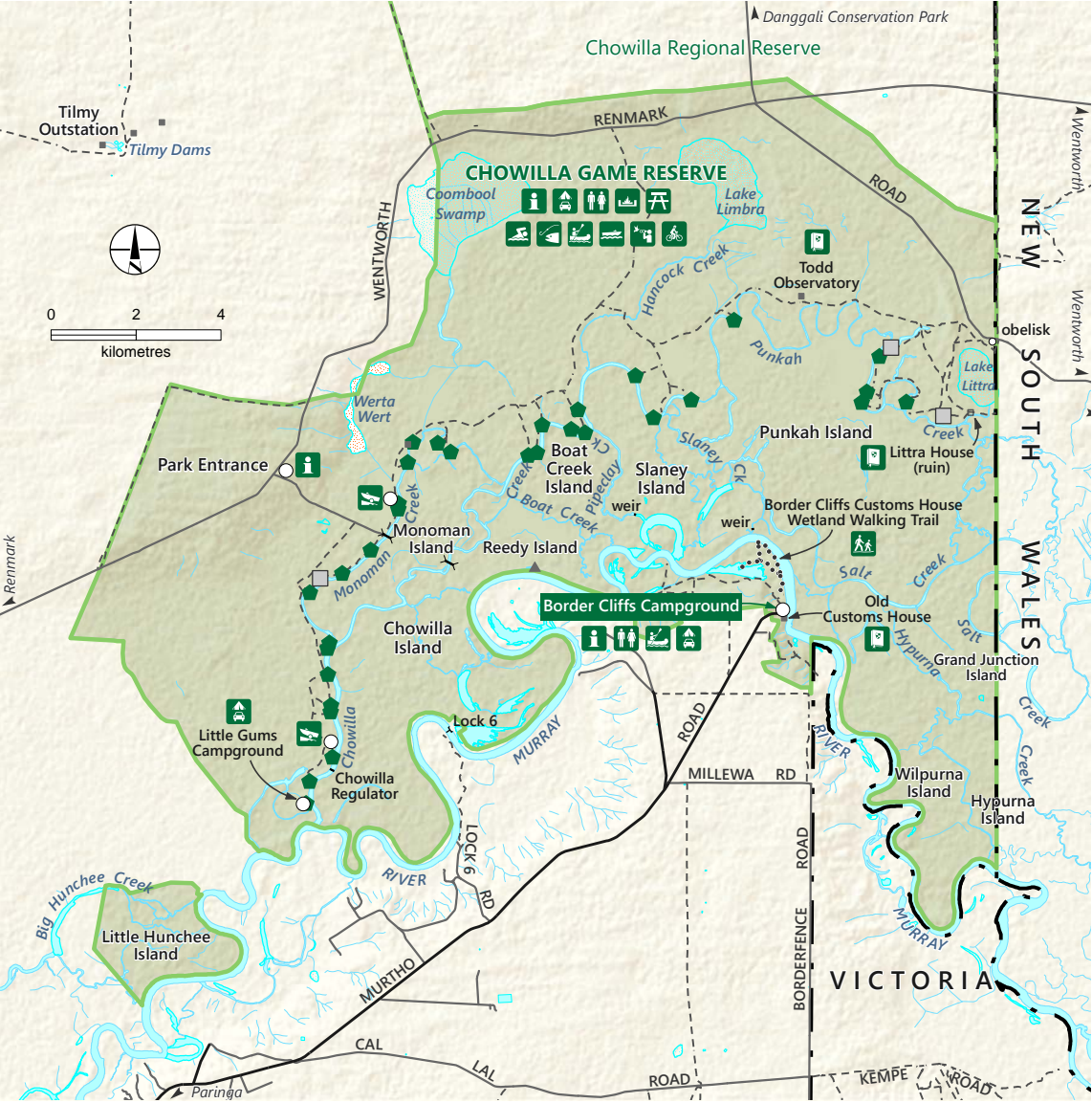














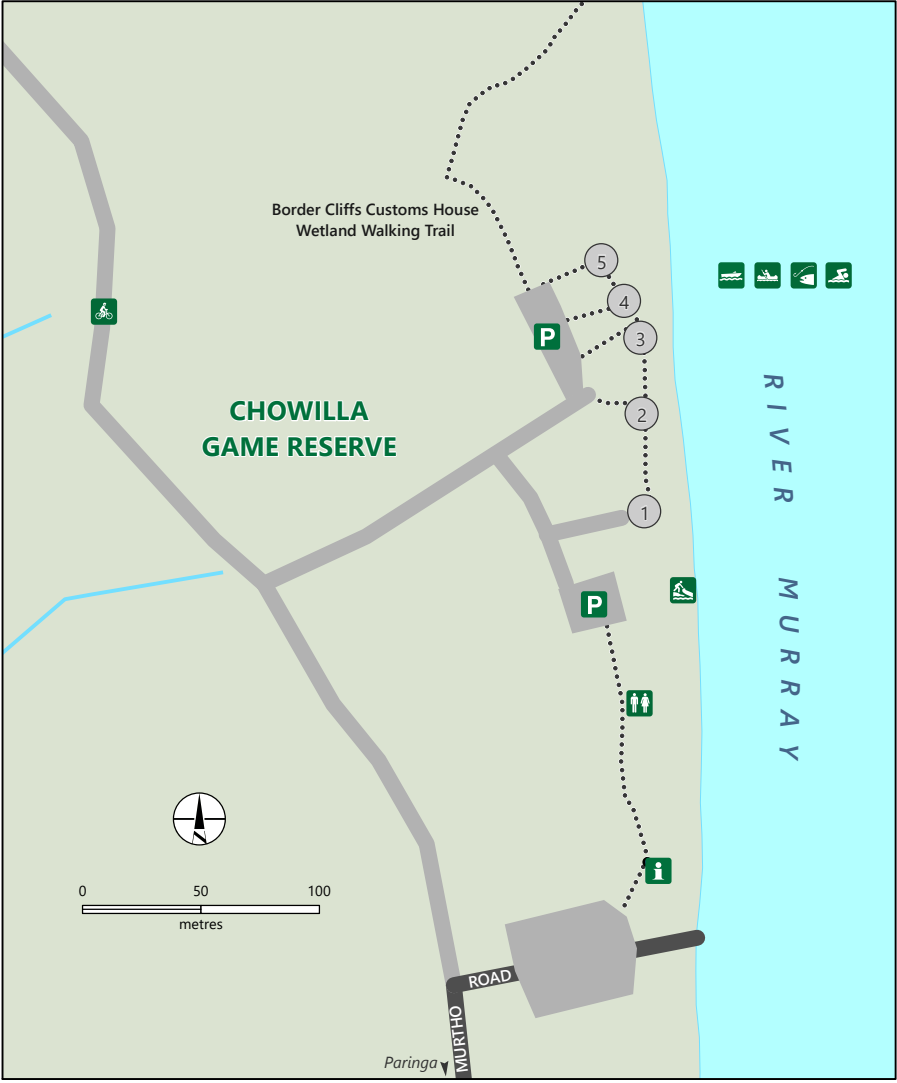






Chowilla Game Reserve



- | | | |
|---|--|--|
|  Sealed road |  Chowilla Game Reserve |  Bird watching; Boat ramp |
|  Unsealed road |  Lake - intermittent |  Boating; Campfires permitted |
|  Track |  Lake - mainly dry |  Campground; Canoe launch |
|  Walking trail |  Campsite; Day visit site |  Canoeing; Cycling |
|  State border |  Small campground | |

Border Cliffs Campground



- | |
|--|
|  Fishing; Moderate walk |
|  Historic site; Information |
|  Parking; Picnic table |
|  Swimming; Toilets |

DEW does not guarantee that this map is error free. Use of the map is at the user's sole risk and the information contained on the map may be subject to change without notice.
Cartography by DEW, Mapland - 2024

Book online at parks.sa.gov.au
Get the Avenza Maps app to use park maps on your phone.
For more information, contact:
Department for Environment and Water
E: parks@sa.gov.au
P: 08 8207 7700