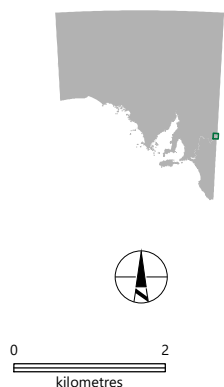
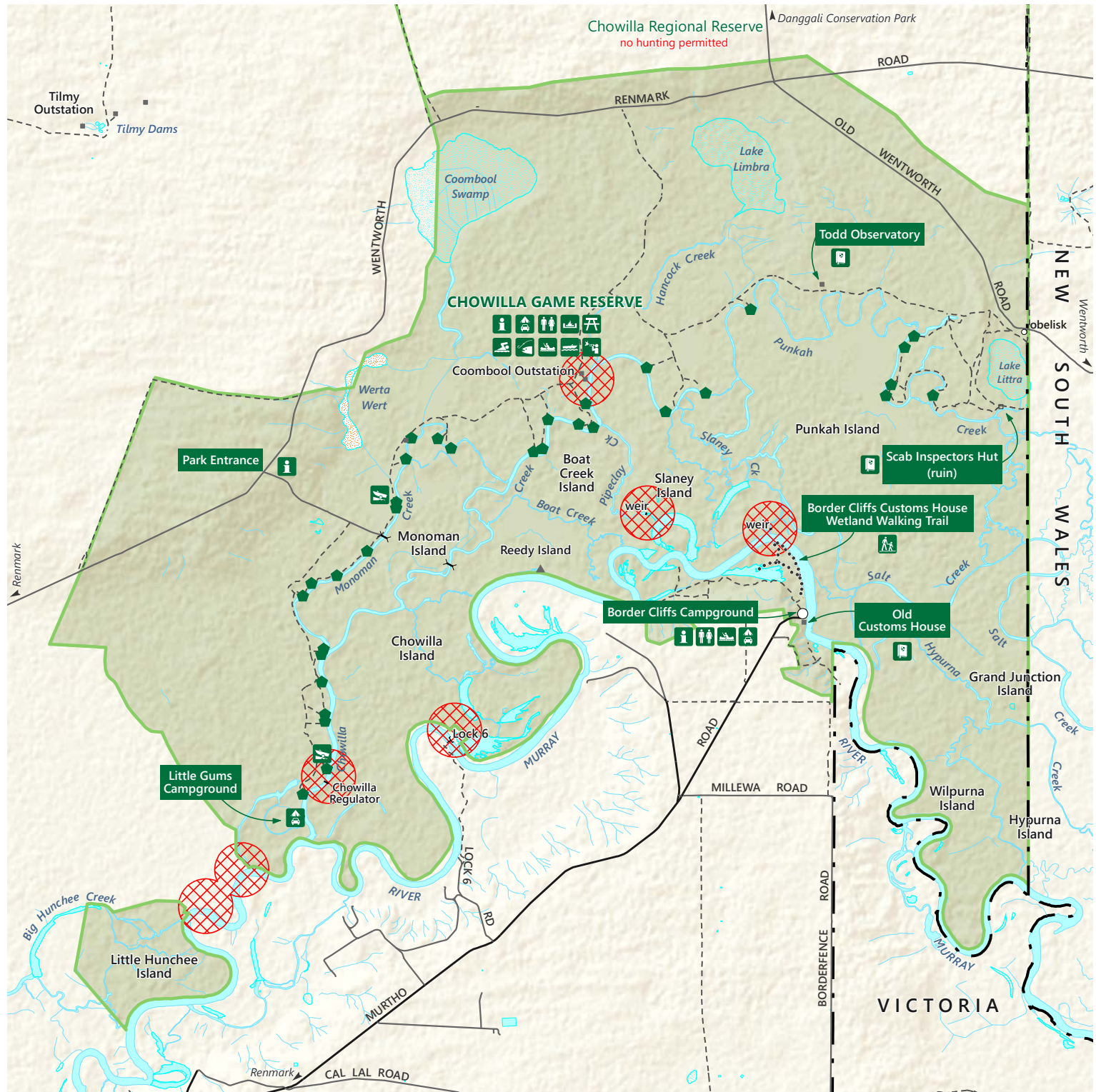


























Chowilla Game Reserve

Hunting Exclusion Zones 2024



	Chowilla Game Reserve		Sealed road		Swimming
	Park boundary		Unsealed road		Fishing
	Duck Season Exclusion Zone		Vehicle track		Canoeing
	Water - perennial; intermittent		Walking trail		Boating
	Building; Ruin		State border		Boat ramp
	Hill; Small camp site		Toilets		Birdwatching
	Information		Campfires		Walking trail
	Campgrounds		Picnic Table		Historic site

This map is valid for the 2024 duck open season only. Areas excluded from open season hunting on this map may vary from year to year.

DEW does not guarantee that this map is error free. Use of the map is at the user's sole risk and the information contained on the map may be subject to change without notice. Cartography by DEW, Mapland - 2024

Visit parks.sa.gov.au
 Get the Avenza Maps app
 to use park maps on your phone.
 For more information, contact:
 Department for Environment and Water
 E: parks@sa.gov.au
 P: 08 8207 7700