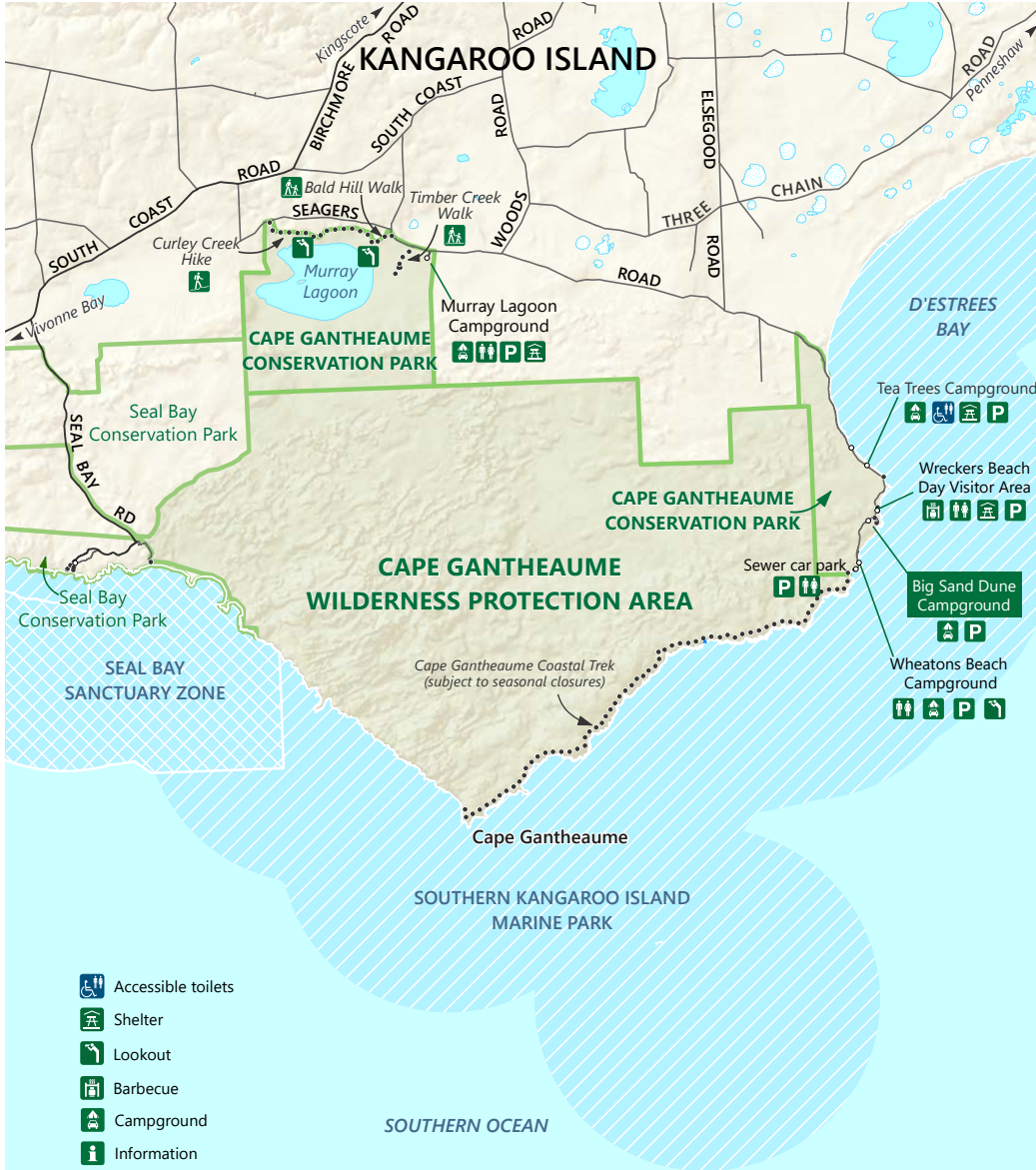
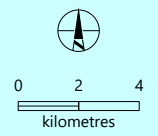


Cape Gantheaume Conservation Park and Wilderness Protection Area

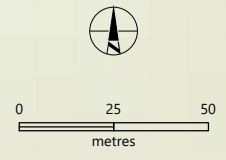



- Accessible toilets
- Shelter
- Lookout
- Barbecue
- Campground
- Information
- Toilets
- Parking
- Walk
- Hike



- Sealed road
- Unsealed road
- Track
- Walking trail
- Campsite number
- Cape Gantheaume Conservation Park
- Marine park
- Marine park - Sanctuary zone

Big Sand Dune campground



**CAPE GANTHEAUME
CONSERVATION PARK**
KANGAROO ISLAND

DEW does not guarantee that this map is error free. Use of the map is at the user's sole risk and the information contained on the map may be subject to change without notice.
Cartography by DEW, Mapland - 2021

Book online at parks.sa.gov.au
Get the Avenza Maps app to use park maps on your phone.
For more information, contact:
Department for Environment and Water
E: parks@sa.gov.au
P: 08 8207 7700