

Black Hill Conservation Park

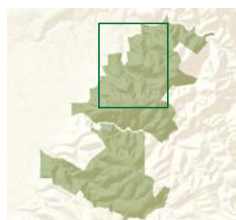
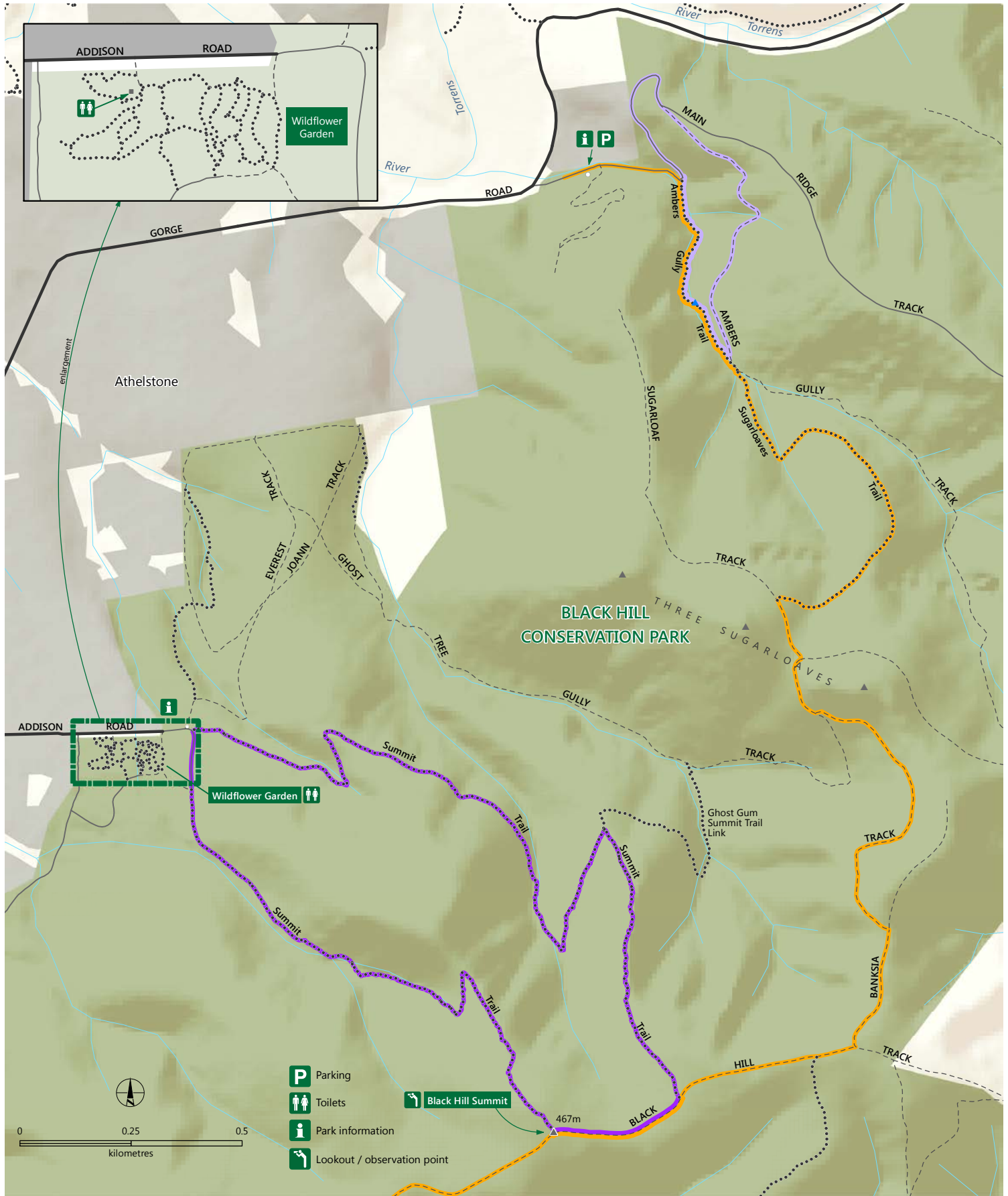
Black Hill to Ambers Gully







Government of South Australia



National Parks South Australia



-  Sealed road
-  Unsealed road
-  Vehicular track
-  Walking trail
-  Peak
-  Waterfall
-  BUILT-UP AREA
-  Yurrebilla Trail
-  Black Hill Summit Hike
-  Ambers Gully Hike

parks.sa.gov.au

DEW does not guarantee that this map is error free. Use of the map is at the user's sole risk and the information contained on the map may be subject to change without notice. Cartography by DEW, Mapland - 2018

Visit parks.sa.gov.au
Get the Avenza PDF Maps app to use park maps on your phone. For more information, contact: (08) 8336 0901

Use this map on your mobile: search Avenza PDF Maps