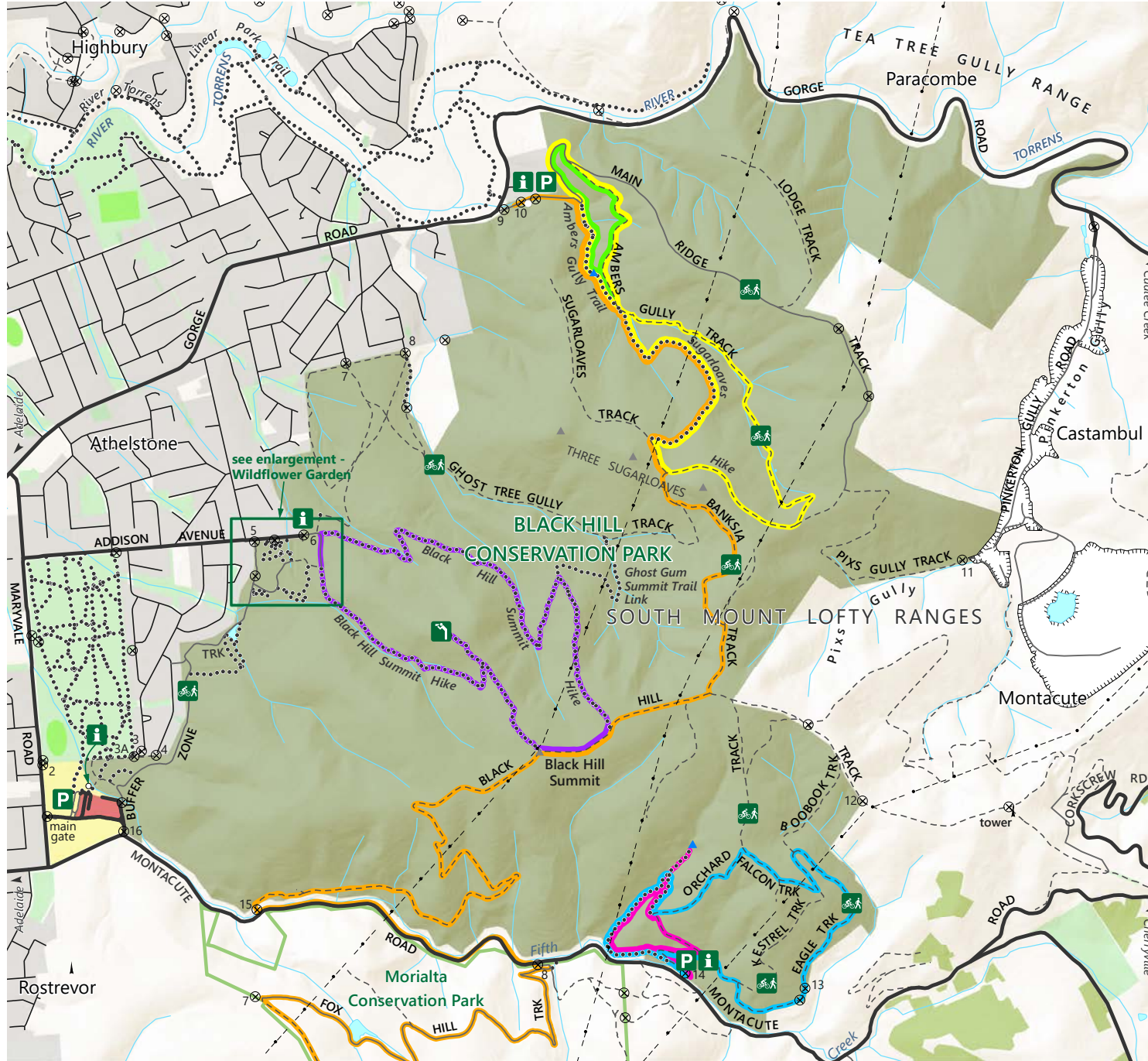
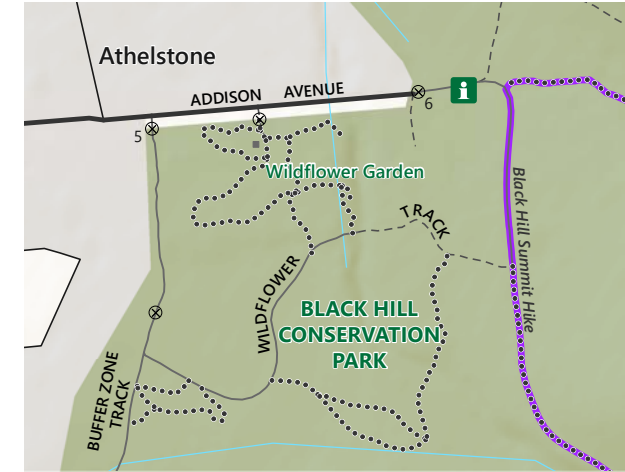


Black Hill Conservation Park

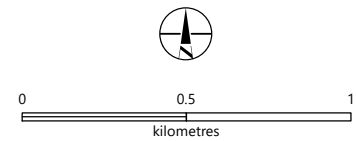
Shared Use Trails



Wildflower Garden



- | | | | |
|--|----------------------------------|--|-------------------------|
| | Sealed road | | Waterfall; Peak |
| | Unsealed road | | Information |
| | Vehicular track; Gate and number | | Parking |
| | Walking trail | | Shared use trail |
| | Ambers Gully Hike | | Lookout |
| | Black Hill Summit Hike | | Waterbody |
| | Raptor Hike | | Quarry |
| | Raspberry Hike | | Built-up area |
| | Sugarloaves Hike | | Local reserve |
| | Yurrebilla Trail | | Forest plantation |
| | Power transmission line | | National Parks worksite |
| | Black Hill Conservation Park | | |
| | Other DEW park | | |
| | Recreation zone | | |



DEW does not guarantee that this map is error free. Use of the map is at the user's sole risk and the information contained on the map may be subject to change without notice.
Cartography by DEW, Mapland - 2022

Visit parks.sa.gov.au
Get the Avenza Maps app to use park maps on your phone.
For more information contact:
Department for Environment and Water
E: parks@sa.gov.au
P: 08 8207 7700