







OFFICIAL
**Cuttlefish bubble
curtain restricted
area**

-  Buoys
-  Restricted area
-  Coastline Mean High Water
-  Bubble Curtain Tubing
-  Compressor Lines
-  Feeder Tubes



Produced by Biodiversity science,
Coast and information
Date 26 August 2025
Projection GDA2020 South Australia Lambert
© Crown in right of the State of South Australia,
Department for Environment and Water. DEW does not
guarantee that this map is error free. Use of the map is at
the user's sole risk and the information contained on the
map may be subject to change without notice.



Government of South Australia
Department for Environment
and Water

