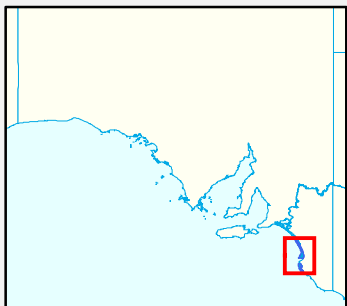
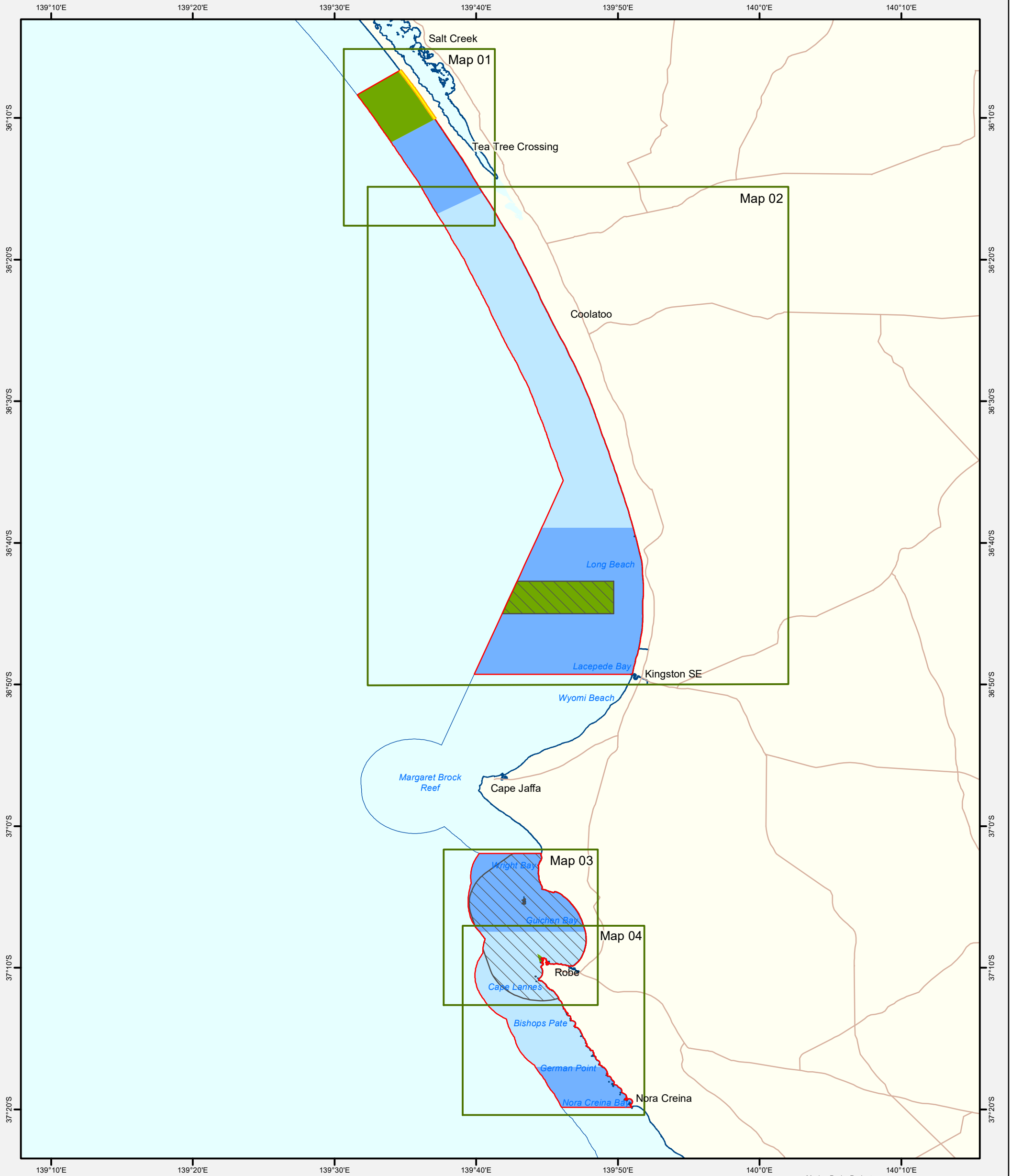
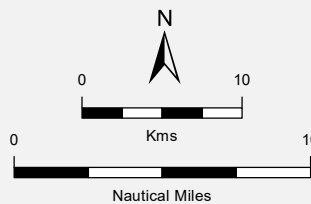


South Australian Marine Park Zoning Boundary Definition - Upper South East Marine Park Map 00



- | | |
|---|---|
| Marine Park Zoning | Topographic |
| Sanctuary Zone | Marine Park Boundary |
| Habitat Protection Zone | Coastal Waters of the State |
| General Managed Use Zone | TOPO.Coastline |
| Special Purpose Area | Major Road |
| Special Purpose Area
(Shore-based recreational line fishing allowed) | |



Produced by Marine Parks Project
Department for Environment and Water
GPO BOX 1047 Adelaide SA 5001
www.marineparks.sa.gov.au

Data Source Marine Parks, Topographic Data, Coastline (median high water) - DEW (dataset #2097, Topography - Coastline, last updated Sept 2016)
Coastal Waters of the State - Geoscience Australia (dataset #319, Australian Maritime Boundaries, last updated February 2006)
24 December, 2020

Compiled Projection Datum Geographic Geocentric Datum of Australia, 1994

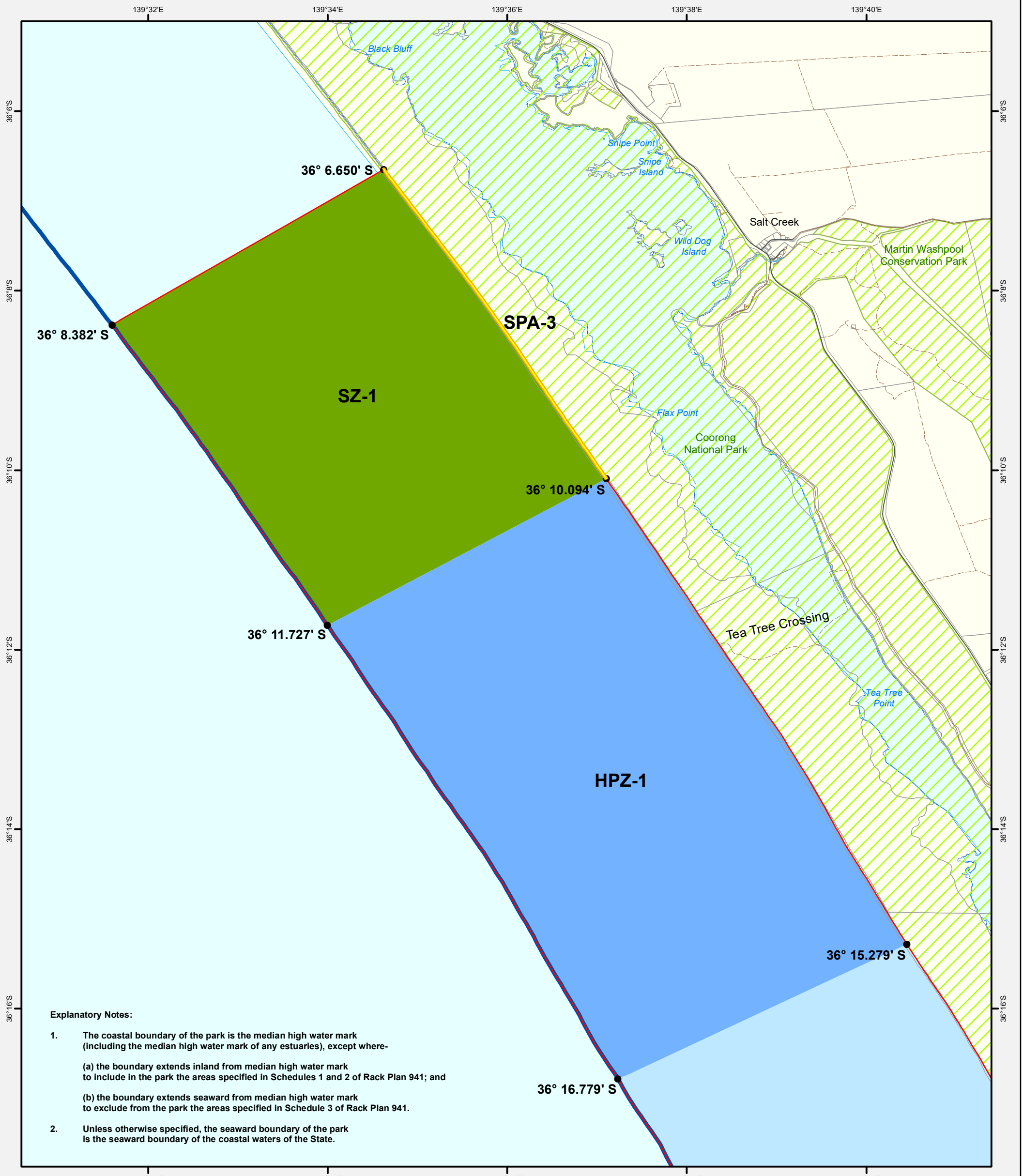
© Copyright Department for Environment and Water 2020. All Rights Reserved. All works and information displayed are subject to Copyright. For the reproduction or publication beyond that permitted by the Copyright Act 1968 (Cwth) written permission must be sought from the Department. Although every effort has been made to ensure the accuracy of the information displayed, the Department, its agents, officers and employees make no representations, either express or implied, that the information displayed is accurate or fit for any purpose and expressly disclaims all liability for loss or damage arising from reliance upon the information displayed.

THIS MAP IS INDICATIVE ONLY AND IS NOT INTENDED FOR NAVIGATIONAL PURPOSES

South Australian Marine Park Zoning

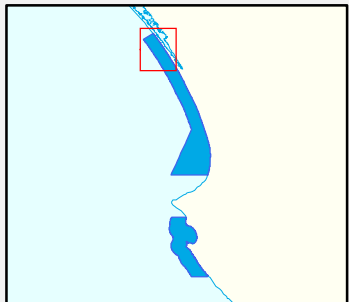
Boundary Definition - Upper South East Marine Park

Map 01(A) - Sanctuary Zone 1, Habitat Protection Zone 1, Special Purpose Area 3

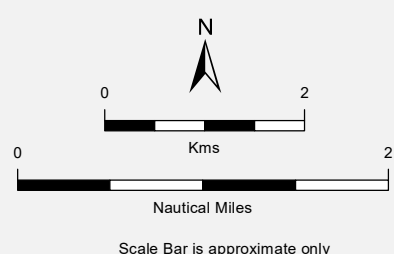


Explanatory Notes:

1. The coastal boundary of the park is the median high water mark (including the median high water mark of any estuaries), except where-
 - (a) the boundary extends inland from median high water mark to include in the park the areas specified in Schedules 1 and 2 of Rack Plan 941; and
 - (b) the boundary extends seaward from median high water mark to exclude from the park the areas specified in Schedule 3 of Rack Plan 941.
2. Unless otherwise specified, the seaward boundary of the park is the seaward boundary of the coastal waters of the State.



<p>Marine Park Zoning</p> <ul style="list-style-type: none"> Sanctuary Zone Habitat Protection Zone General Managed Use Zone Special Purpose Area (Shore-based recreational line fishing allowed) 	<p>Topographic</p> <ul style="list-style-type: none"> Existing Reserves under other Acts Marine Park Boundary DCDB Parcel Coastal Waters of the State Coastline (median high water) Sealed Road Unsealed Road Vehicular Track
--	---



Produced by Marine Parks Project
 Department for Environment and Water
 GPO BOX 1047 Adelaide SA 5001
www.marineparks.sa.gov.au

Data Source Marine Parks, NPWSA, Topographic Data, Coastline (median high water) - DEW (dataset #807, Topography - Coastline, last updated April 2011)
 DCDB - DPTI Coastal Waters of the State - Geoscience Australia (dataset #319, Australian Maritime Boundaries, last updated February 2006)
 20 May, 2020

Compiled Projection Datum Geographic Geocentric Datum of Australia, 1994

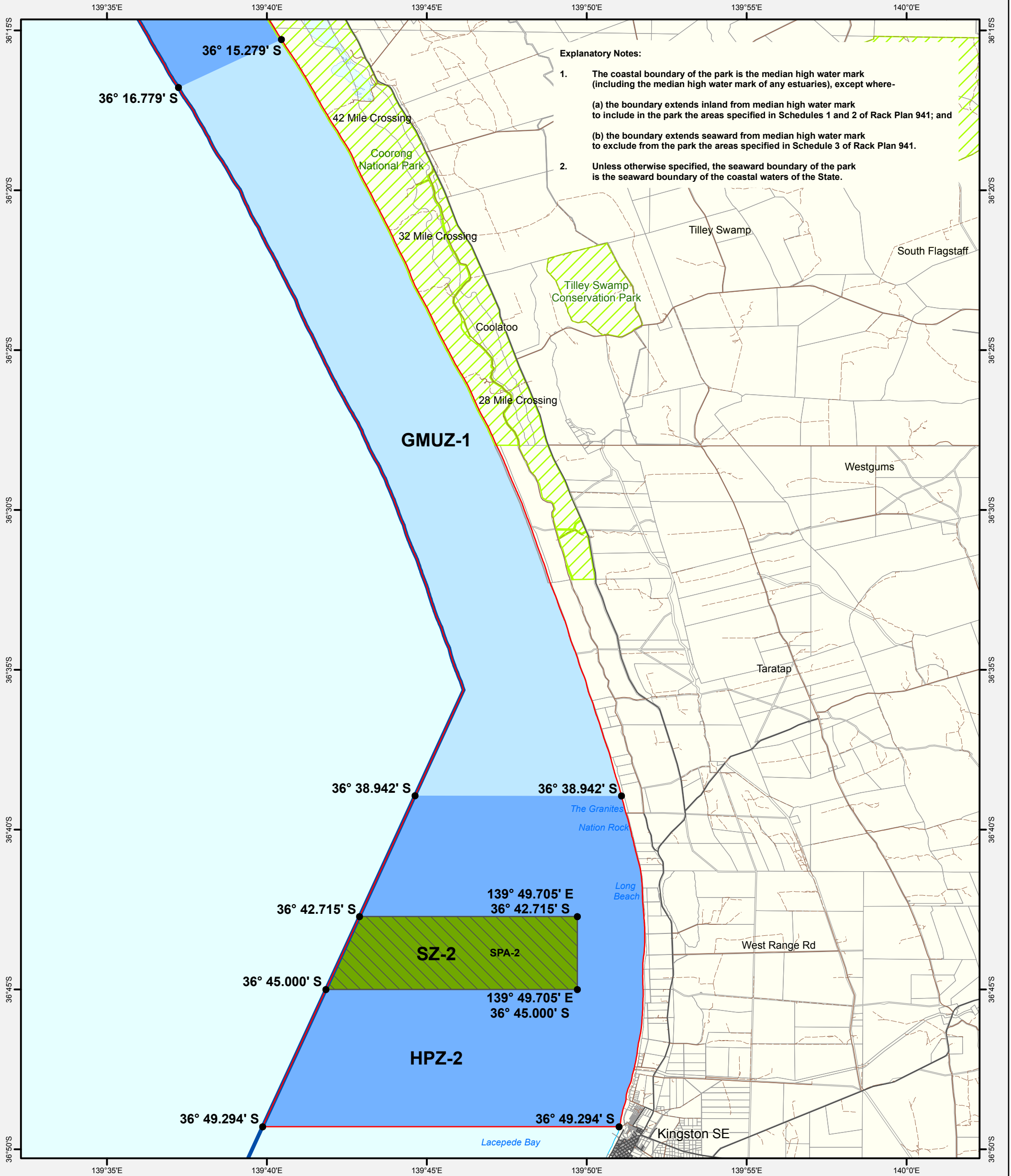
© Copyright Department for Environment and Water 2020. All Rights Reserved. All works and information displayed are subject to Copyright. For the reproduction or publication beyond that permitted by the Copyright Act 1968 (Cwth) written permission must be sought from the Department. Although every effort has been made to ensure the accuracy of the information displayed, the Department, its agents, officers and employees make no representations, either express or implied, that the information displayed is accurate or fit for any purpose and expressly disclaims all liability for loss or damage arising from reliance upon the information displayed.

THIS MAP IS INDICATIVE ONLY AND IS NOT INTENDED FOR NAVIGATIONAL PURPOSES

South Australian Marine Park Zoning

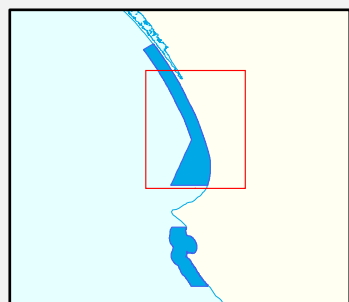
Boundary Definition - Upper South East Marine Park

Map 02 - Sanctuary Zone 2, Habitat Protection Zone 2, General Managed Use Zone 1, Special Purpose Area 2

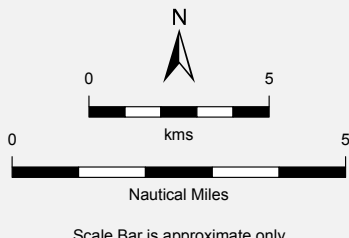


Explanatory Notes:

- The coastal boundary of the park is the median high water mark (including the median high water mark of any estuaries), except where-
 - the boundary extends inland from median high water mark to include in the park the areas specified in Schedules 1 and 2 of Rack Plan 941; and
 - the boundary extends seaward from median high water mark to exclude from the park the areas specified in Schedule 3 of Rack Plan 941.
- Unless otherwise specified, the seaward boundary of the park is the seaward boundary of the coastal waters of the State.



- | | |
|--|---|
| Marine Park Zoning | Topographic |
| Sanctuary Zone | Built up Area |
| Habitat Protection Zone | Existing Reserves under other Acts |
| General Managed Use Zone | Marine Park Boundary |
| Special Purpose Area | DCDB Parcel |
| | Coastal Waters of the State |
| | Coastline (median high water) |
| | Sealed Road |
| | Unsealed Road |
| | Vehicular Track |



Produced by Marine Parks Project
 Department of Environment, Water and Natural Resources
 GPO BOX 1047 Adelaide SA 5001
www.marineparks.sa.gov.au

Data Source Marine Parks, NPWSA, Topographic Data, Coastline (median high water) - DEWNR (dataset #807, Topography - Coastline, last updated April 2011)
 DCDB - DPTI
 Coastal Waters of the State - Geoscience Australia (dataset #319, Australian Maritime Boundaries, last updated February 2006)

Compiled 2 November 2012
Projection Geographic
Datum Geocentric Datum of Australia, 1994

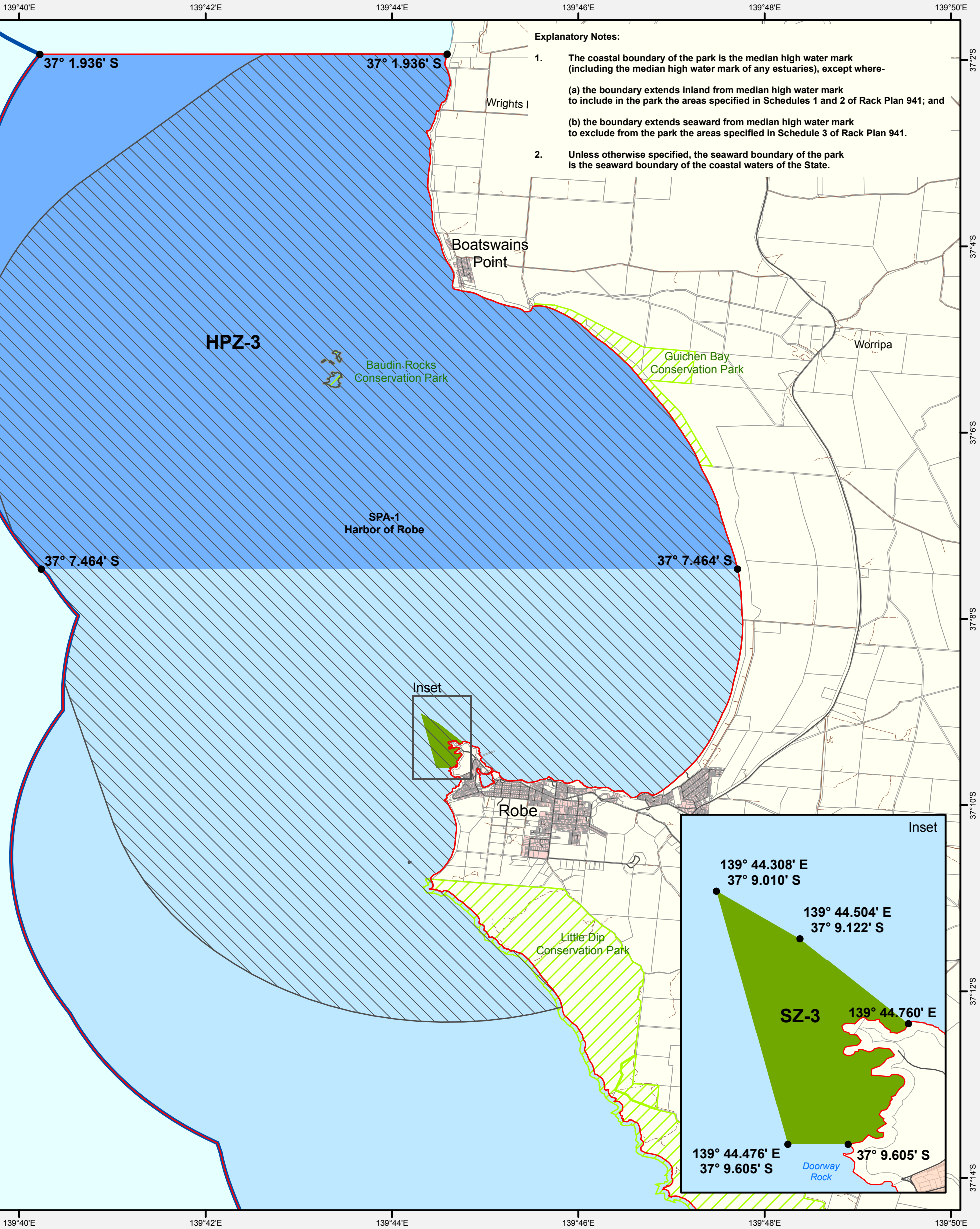
© Copyright Department of Environment, Water and Natural Resources 2012. All Rights Reserved. All works and information displayed are subject to Copyright. For the reproduction or publication beyond that permitted by the Copyright Act 1968 (Cwth) written permission must be sought from the Department. Although every effort has been made to ensure the accuracy of the information displayed, the Department, its agents, officers and employees make no representations, either express or implied, that the information displayed is accurate or fit for any purpose and expressly disclaims all liability for loss or damage arising from reliance upon the information displayed.

THIS MAP IS INDICATIVE ONLY AND IS NOT INTENDED FOR NAVIGATIONAL PURPOSES

South Australian Marine Park Zoning

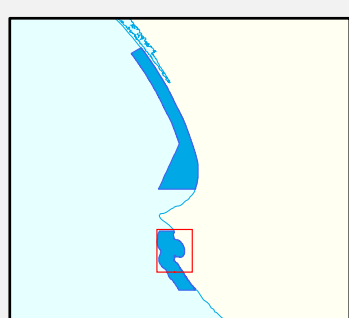
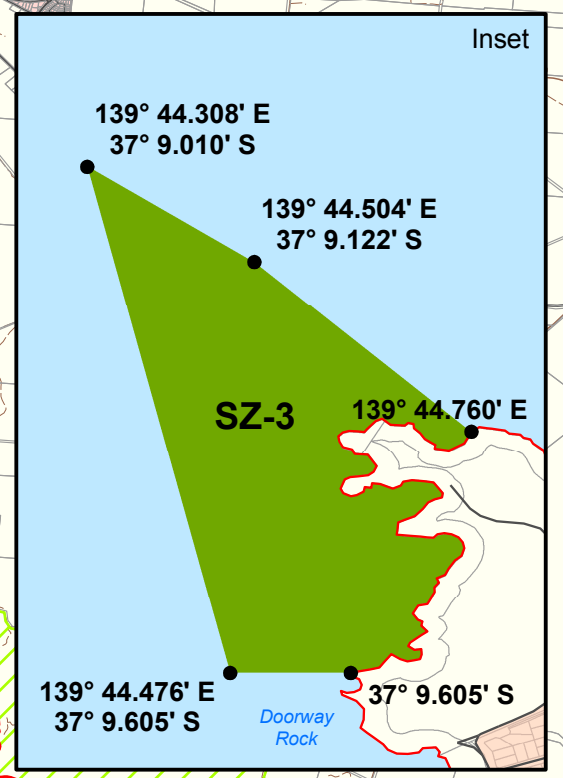
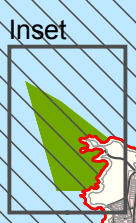
Boundary Definition - Upper South East Marine Park

Map 03 - Sanctuary Zone 3, Habitat Protection Zone 3, Special Purpose Area 1

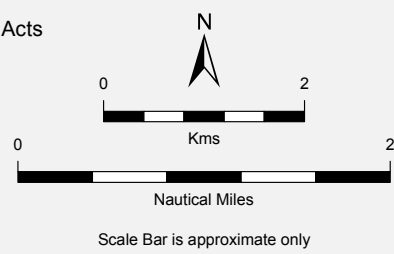


Explanatory Notes:

- The coastal boundary of the park is the median high water mark (including the median high water mark of any estuaries), except where-
 - the boundary extends inland from median high water mark to include in the park the areas specified in Schedules 1 and 2 of Rack Plan 941; and
 - the boundary extends seaward from median high water mark to exclude from the park the areas specified in Schedule 3 of Rack Plan 941.
- Unless otherwise specified, the seaward boundary of the park is the seaward boundary of the coastal waters of the State.



- | | |
|--|---|
| Marine Park Zoning | Topographic |
| Sanctuary Zone | Built up Area |
| Habitat Protection Zone | Existing Reserves under other Acts |
| General Managed Use Zone | Marine Park Boundary |
| Special Purpose Area | DCDB Parcel |
| | Coastal Waters of the State |
| | Coastline (median high water) |
| | Sealed Road |
| | Unsealed Road |
| | Vehicular Track |



Produced by Marine Parks Project
 Department of Environment, Water and Natural Resources
 GPO BOX 1047 Adelaide SA 5001
 www.marineparks.sa.gov.au

Data Source
 Marine Parks, NPWSA, Topographic Data, Coastline (median high water) - DEWNR (dataset #807, Topography - Coastline, last updated April 2011)
 DCDB - DPTI
 Coastal Waters of the State - Geoscience Australia (dataset #319, Australian Maritime Boundaries, last updated February 2006)

Compiled Projection Datum
 31 October 2012
 Geographic
 Geocentric Datum of Australia, 1994

© Copyright Department of Environment, Water and Natural Resources 2012. All Rights Reserved. All works and information displayed are subject to Copyright. For the reproduction or publication beyond that permitted by the Copyright Act 1968 (Cwth) written permission must be sought from the Department.

Although every effort has been made to ensure the accuracy of the information displayed, the Department, its agents, officers and employees make no representations, either express or implied, that the information displayed is accurate or fit for any purpose and expressly disclaims all liability for loss or damage arising from reliance upon the information displayed.

THIS MAP IS INDICATIVE ONLY AND IS NOT INTENDED FOR NAVIGATIONAL PURPOSES

South Australian Marine Park Zoning

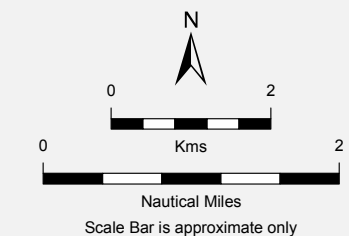
Boundary Definition Upper South East Marine Park

Map 04

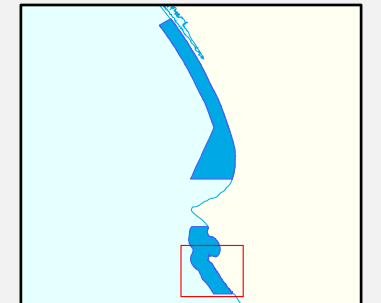
Habitat Protection Zone 4

General Managed Use Zone 2

- Marine Park Zoning**
- Sanctuary Zone
 - Habitat Protection Zone
 - General Managed Use Zone
 - Special Purpose Area
- Topographic**
- Built Up Area
 - Lake
 - Existing Reserves under other Acts
 - Marine Park Boundary
 - DCDB Parcel
 - Coastal Waters of the State
 - Coastline (median high water)
 - Sealed Road
 - Unsealed Road
 - Vehicular Track



THIS MAP IS INDICATIVE ONLY AND IS NOT INTENDED FOR NAVIGATIONAL PURPOSES



Produced by Marine Parks Project
 Department of Environment, Water and Natural Resources
 GPO BOX 1047 Adelaide SA 5001
www.marineparks.sa.gov.au

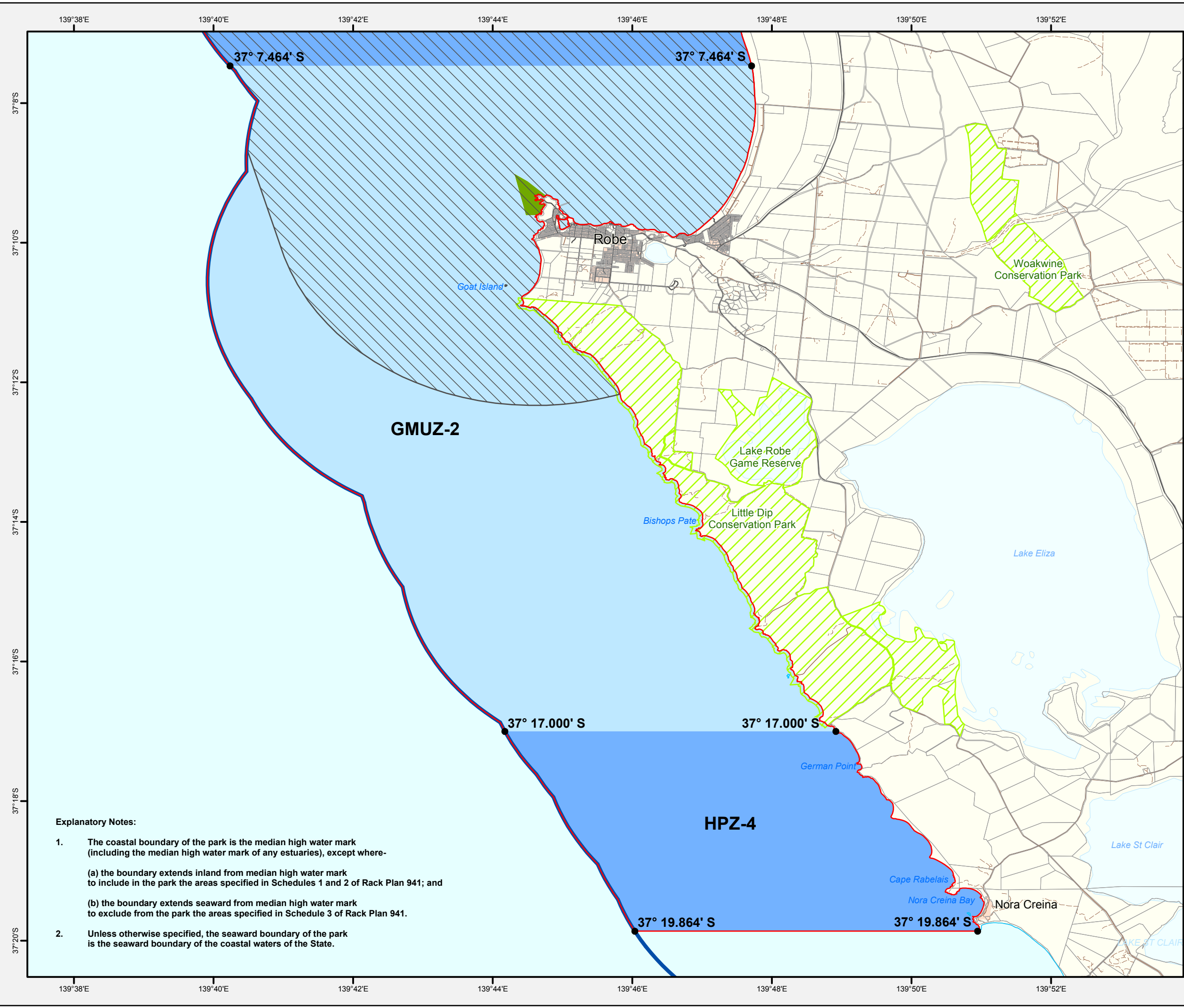
Data Source
 Marine Parks, NPWSA, Topographic Data, Coastline (median high water) - DEWNR (dataset #807, Topography - Coastline, last updated April 2011)
 DCDB - DPTI
 Coastal Waters of the State - Geoscience Australia (dataset #319, Australian Maritime Boundaries, last updated February 2006)
 31 October 2012

Compiled Projection Datum
 Geographic
 Geocentric Datum of Australia, 1994

© Copyright Department of Environment, Water and Natural Resources 2012. All Rights Reserved. All works and information displayed are subject to Copyright. For the reproduction or publication beyond that permitted by the Copyright Act 1968 (Cwth) written permission must be sought from the Department.

Although every effort has been made to ensure the accuracy of the information displayed, the Department, its agents, officers and employees make no representations, either express or implied, that the information displayed is accurate or fit for any purpose and expressly disclaims all liability for loss or damage arising from reliance upon the information displayed.

- Explanatory Notes:**
1. The coastal boundary of the park is the median high water mark (including the median high water mark of any estuaries), except where-
 - (a) the boundary extends inland from median high water mark to include in the park the areas specified in Schedules 1 and 2 of Rack Plan 941; and
 - (b) the boundary extends seaward from median high water mark to exclude from the park the areas specified in Schedule 3 of Rack Plan 941.
 2. Unless otherwise specified, the seaward boundary of the park is the seaward boundary of the coastal waters of the State.



Upper South East Marine Park

Sanctuary Zone Coordinates

November 2012

Explanatory Notes

- The coastal boundary of the park is the median high water mark (including the median high water mark of any estuaries), except where:
 - the boundary extends inland from median high water mark to include in the park the areas specified in Schedules 1 and 2 of the Rack Plans
 - the boundary extends seaward from median high water mark to exclude from the park the areas specified in Schedule 3 of the Rack Plans.
- Unless otherwise specified, the seaward boundary of the park is the seaward boundary of the coastal waters of the State.
- The state border is as advised by the Surveyor-General.

Zone Code	LONGITUDE Degrees Decimal Minutes	LATITUDE Degrees Decimal Minutes
There are no Restricted Access Zones in Marine Park 18.		
	NA	NA
SZ-1	139° 34.624' E	36° 6.650' S
	139° 37.103' E	36° 10.094' S
	139° 33.997' E	36° 11.727' S
	139° 31.600' E	36° 8.382' S
SZ-2	139° 42.895' E	36° 42.715' S
	139° 49.705' E	36° 42.715' S
	139° 49.705' E	36° 45.000' S
	139° 41.845' E	36° 45.000' S
SZ-3	139° 44.308' E	37° 9.010' S
	139° 44.504' E	37° 9.122' S
	139° 44.760' E	37° 9.321' S
	139° 44.618' E	37° 9.605' S
	139° 44.476' E	37° 9.605' S

Disclaimer: For the Marine Park Zoning Coordinates it is the responsibility of the individual to ensure they have the latest information as it becomes available. Although every effort has been made to ensure the accuracy of the information displayed, the Department, its agents, officers and employees make no representations, either expressed or implied, that the information displayed is accurate or fit for any purpose and expressly disclaims all liability for loss or damage arising from reliance upon the information displayed. The Department of Environment, Water and Natural Resources reserves the right to correct, update, modify or replace GIS products without notification. Using GIS data for purposes other than those for which they were created may yield inaccurate or misleading results. The recipient may neither assert any proprietary rights to this information nor represent it to anyone as other than South Australian Government produced information. Department of Environment, Water and Natural Resources shall not be liable for any activity involving this information with respect to lost profits, lost savings or any other consequential damages.

