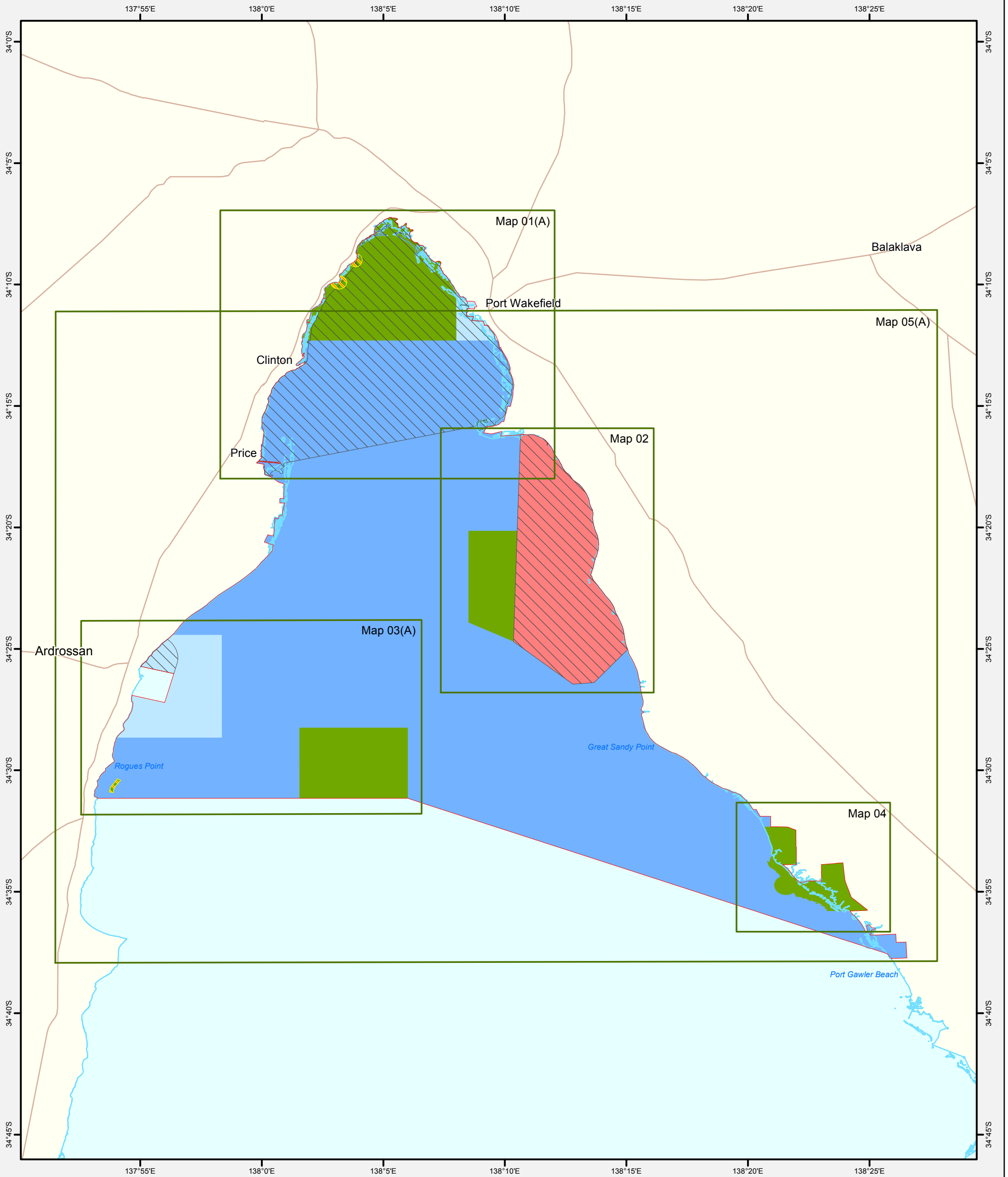


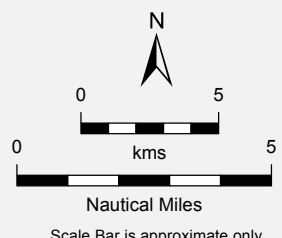
# South Australian Marine Park Zoning

## Boundary Definition - Upper Gulf St Vincent Marine Park

### Map 00(A)



- |   |  |
|---|--|
| <b>Marine Park Zoning</b>   | <b>Topographic</b>   |
| <span style="display: inline-block; width: 15px; height: 10px; background-color: red; border: 1px solid black;"></span> Restricted Access Zone  | <span style="display: inline-block; width: 15px; border-bottom: 1px solid red;"></span> Marine Park Boundary           |
| <span style="display: inline-block; width: 15px; height: 10px; background-color: green; border: 1px solid black;"></span> Sanctuary Zone  | <span style="display: inline-block; width: 15px; border-bottom: 1px solid blue;"></span> Coastline (median high water) |
| <span style="display: inline-block; width: 15px; height: 10px; background-color: blue; border: 1px solid black;"></span> Habitat Protection Zone  | <span style="display: inline-block; width: 15px; border-bottom: 1px solid brown;"></span> Major Road                   |
| <span style="display: inline-block; width: 15px; height: 10px; background-color: lightblue; border: 1px solid black;"></span> General Managed Use Zone  |  |
| <span style="display: inline-block; width: 15px; height: 10px; background: repeating-linear-gradient(45deg, transparent, transparent 2px, black 2px, black 4px); border: 1px solid black;"></span> Special Purpose Area                           |  |
| <span style="display: inline-block; width: 15px; height: 10px; background: repeating-linear-gradient(-45deg, transparent, transparent 2px, yellow 2px, yellow 4px); border: 1px solid black;"></span> Special Purpose Area (Recreational fishing) |  |



**Produced by** Marine Parks Project  
 Department for Environment and Water  
 GPO BOX 1047 Adelaide SA 5001  
[www.marineparks.sa.gov.au](http://www.marineparks.sa.gov.au)

**Data Source** Marine Parks, Topographic Data, Coastline (median high water) - DEW (dataset #2096, Topography - Coastline, last updated September 2016)

**Compiled Projection Datum** 12 January 2022  
 Geographic  
 Geocentric Datum of Australia, 1994

© Copyright Department for Environment and Water 2022  
 All Rights Reserved. All works and information displayed are subject to Copyright. For the reproduction or publication beyond that permitted by the Copyright Act 1968 (Cwth) written permission must be sought from the Department.  
 Although every effort has been made to ensure the accuracy of the information displayed, the Department, its agents, officers and employees make no representations, either express or implied, that the information displayed is accurate or fit for any purpose and expressly disclaims all liability for loss or damage arising from reliance upon the information displayed.

THIS MAP IS INDICATIVE ONLY AND IS NOT INTENDED FOR NAVIGATIONAL PURPOSES

# South Australian Marine Park Zoning

## Boundary Definition

### Upper Gulf St Vincent Marine Park

#### Map 01(A)

#### Sanctuary Zone 1

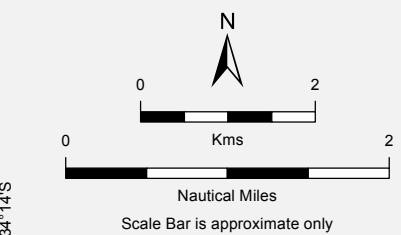
#### General Managed Use Zone 2

#### Special Purpose Areas 1, 4, 6

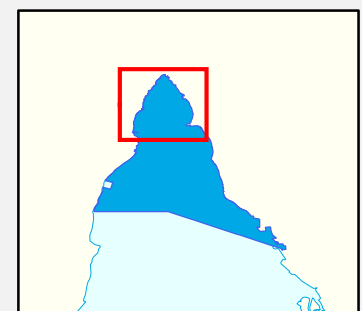
#### Explanatory Notes:

- The coastal boundary of the park is the median high water mark (including the median high water mark of any estuaries), except where-
  - the boundary extends inland from median high water mark to include in the park the areas specified in Schedules 1 and 2 of Rack Plan 1066; and
  - the boundary extends seaward from median high water mark to exclude from the park the areas specified in Schedule 3 of Rack Plan 1066.
- Unless otherwise specified, the seaward boundary of the park is the seaward boundary of the coastal waters of the State.

- #### Marine Park Zoning
- Restricted Access Zone
  - Sanctuary Zone
  - Habitat Protection Zone
  - General Managed Use Zone
  - Special Purpose Area
  - Special Purpose Area (Shore-based recreational fishing)
- #### Topographic
- Built Up Area
  - Existing Reserves under other Acts
  - Marine Park Boundary
  - DCDB Parcel
  - Sealed Road
  - Unsealed Road
  - Vehicular Track



THIS MAP IS INDICATIVE ONLY AND IS NOT INTENDED FOR NAVIGATIONAL PURPOSES



**Produced by** Marine Parks Project  
 Department for Environment and Water  
 GPO BOX 1047 Adelaide SA 5001  
[www.marineparks.sa.gov.au](http://www.marineparks.sa.gov.au)

**Data Source** Marine Parks, NPWSA, Topographic Data, Coastline (median high water) - DEW (dataset #2096, Topography - Coastline, last updated September 2016)  
 DCDB - AGD

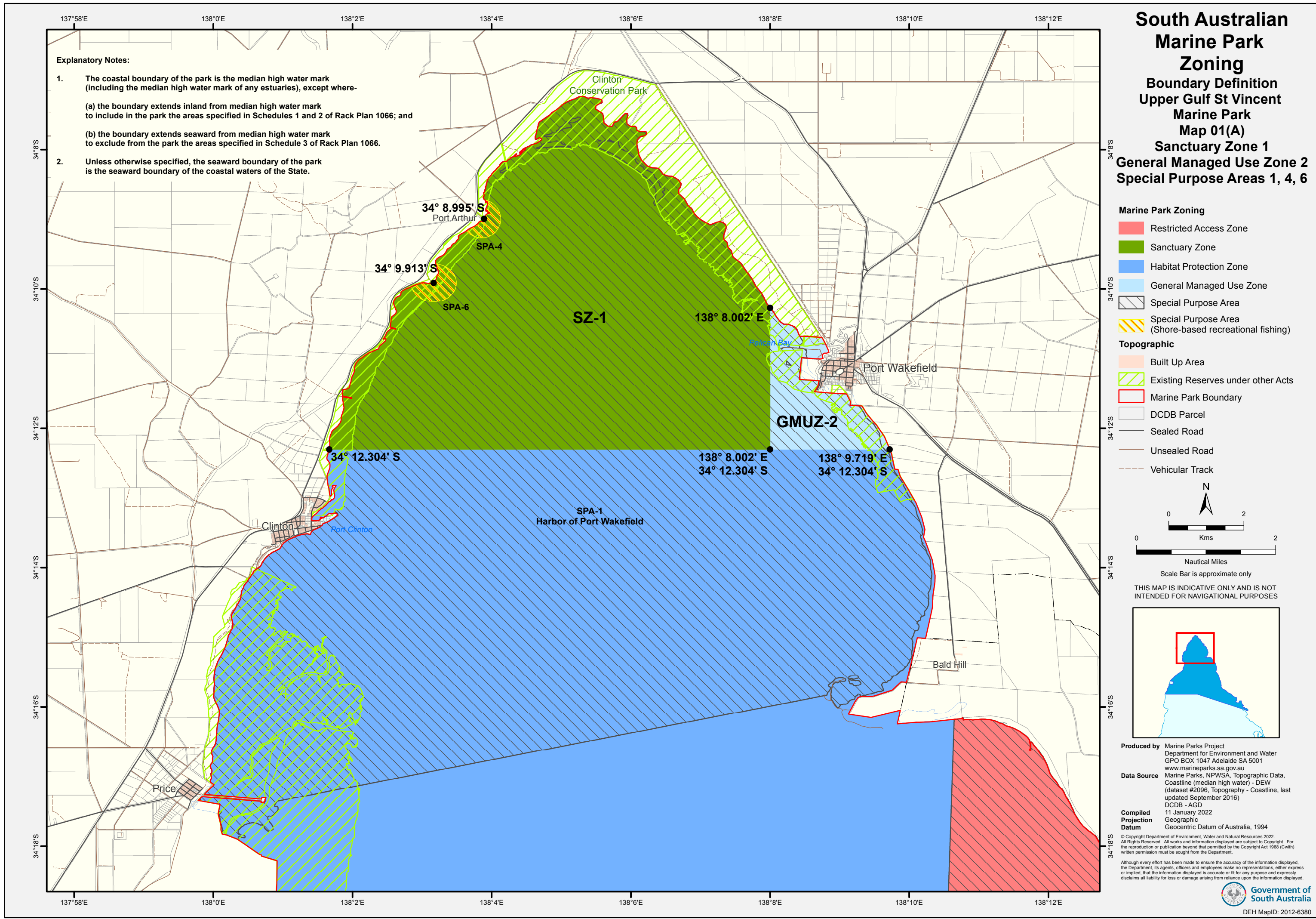
**Compiled Projection Datum** 11 January 2022  
 Geographic  
 Geocentric Datum of Australia, 1994

© Copyright Department of Environment, Water and Natural Resources 2022.  
 All Rights Reserved. All works and information displayed are subject to Copyright. For the reproduction or publication beyond that permitted by the Copyright Act 1968 (Cwth) written permission must be sought from the Department.

Although every effort has been made to ensure the accuracy of the information displayed, the Department, its agents, officers and employees make no representations, either express or implied, that the information displayed is accurate or fit for any purpose and expressly disclaims all liability for loss or damage arising from reliance upon the information displayed.



DEH MapID: 2012-6380



# South Australian Marine Park Zoning

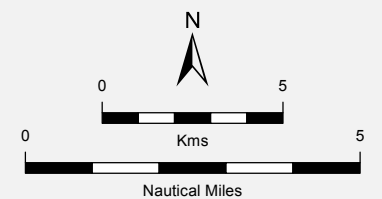
## Boundary Definition Upper Gulf St Vincent Marine Park Map 05(A) Habitat Protection Zone 1

### Marine Park Zoning

- Restricted Access Zone
- Sanctuary Zone
- Habitat Protection Zone
- General Managed Use Zone
- Special Purpose Area

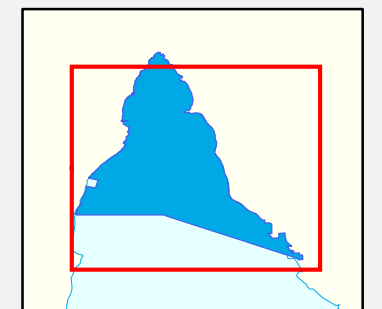
### Topographic

- Built Up Area
- Marine Park Boundary
- Existing Reserves under other Acts
- Coastline (median high water)
- Sealed Road
- Unsealed Road
- Vehicular Track



Scale Bar is approximate only

THIS MAP IS INDICATIVE ONLY AND IS NOT INTENDED FOR NAVIGATIONAL PURPOSES



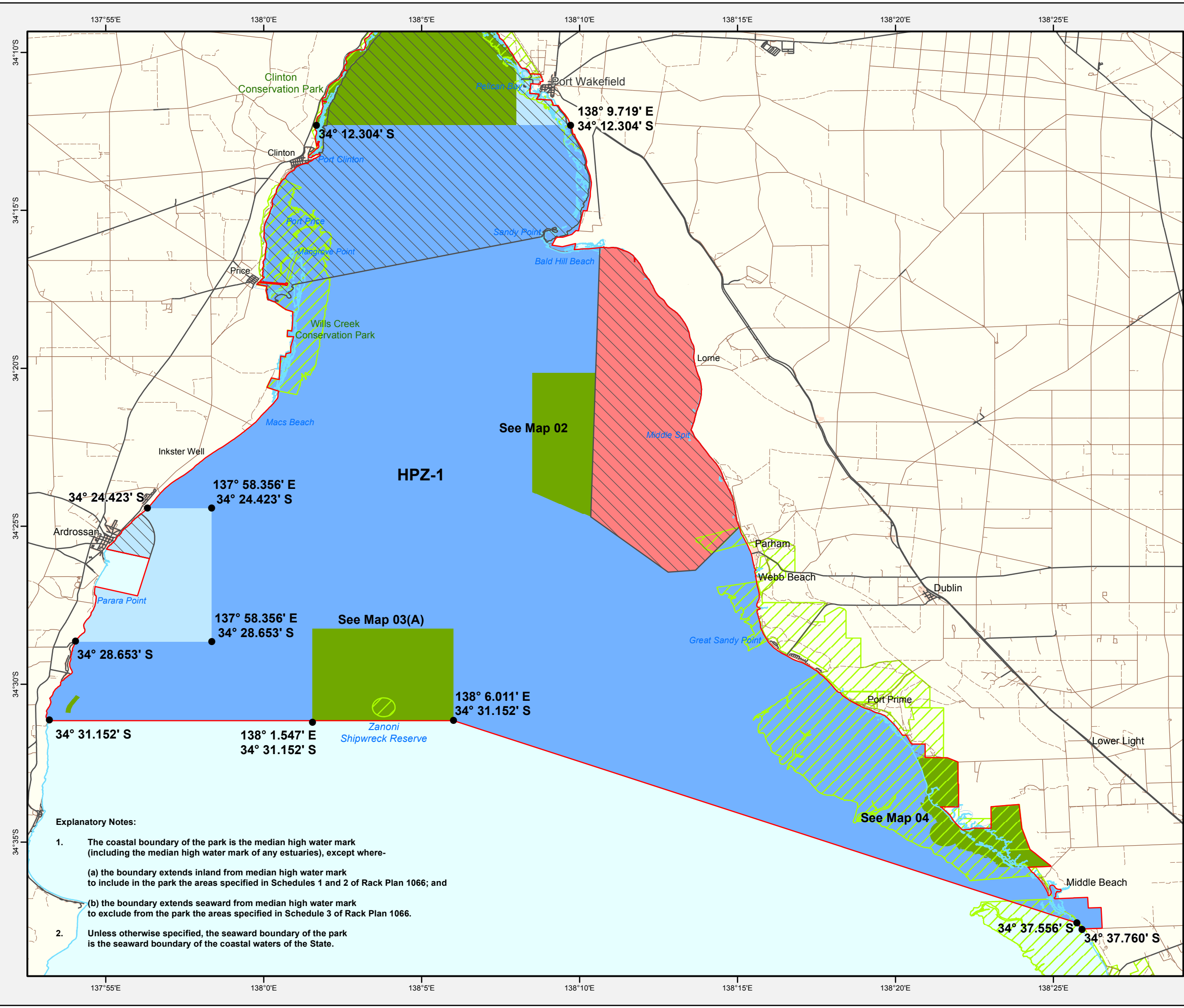
**Produced by** Marine Parks Project  
Department for Environment and Water  
GPO BOX 1047 Adelaide SA 5001  
www.marineparks.sa.gov.au

**Data Source** Marine Parks, NPWSA, Topographic Data, Coastline (median high water) - DEW (dataset #2096, Topography - Coastline, last updated September 2016)  
DCDB - AGD

**Compiled Projection Datum** 12 January 2022  
Geographic  
Geocentric Datum of Australia, 1994

© Copyright Department for Environment and Water 2022. All Rights Reserved. All works and information displayed are subject to Copyright. For the reproduction or publication beyond that permitted by the Copyright Act 1968 (Cwth) written permission must be sought from the Department.

Although every effort has been made to ensure the accuracy of the information displayed, the Department, its agents, officers and employees make no representations, either express or implied, that the information displayed is accurate or fit for any purpose and expressly disclaims all liability for loss or damage arising from reliance upon the information displayed.



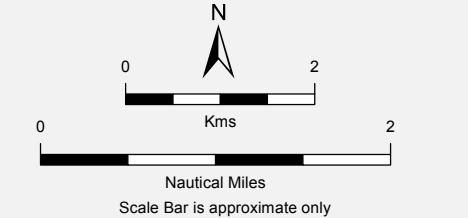
- Explanatory Notes:**
1. The coastal boundary of the park is the median high water mark (including the median high water mark of any estuaries), except where-
    - (a) the boundary extends inland from median high water mark to include in the park the areas specified in Schedules 1 and 2 of Rack Plan 1066; and
    - (b) the boundary extends seaward from median high water mark to exclude from the park the areas specified in Schedule 3 of Rack Plan 1066.
  2. Unless otherwise specified, the seaward boundary of the park is the seaward boundary of the coastal waters of the State.

# South Australian Marine Park Zoning

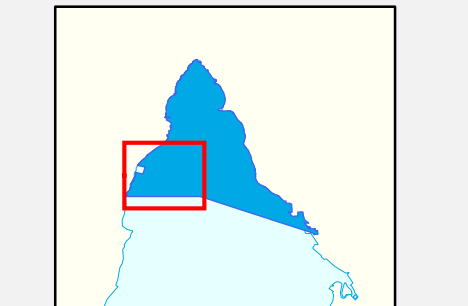
## Boundary Definition Upper Gulf St Vincent Marine Park Map 03(A) Sanctuary Zones 3 and 5 Habitat Protection Zone 1 General Managed Use Zone 1 Special Purpose Areas 2 and 5

- Marine Park Zoning**
- Sanctuary Zone
  - Habitat Protection Zone
  - General Managed Use Zone
  - Special Purpose Area (Recreational fishing allowed)
  - Special Purpose Area
  - Marine Park Boundary

- Topographic**
- Built Up Area
  - Existing Reserves under other Acts
  - DCDB Parcel
  - Coastline (median high water)
  - Jetty
  - Sealed Road
  - Unsealed Road
  - Vehicular Track



THIS MAP IS INDICATIVE ONLY AND IS NOT INTENDED FOR NAVIGATIONAL PURPOSES



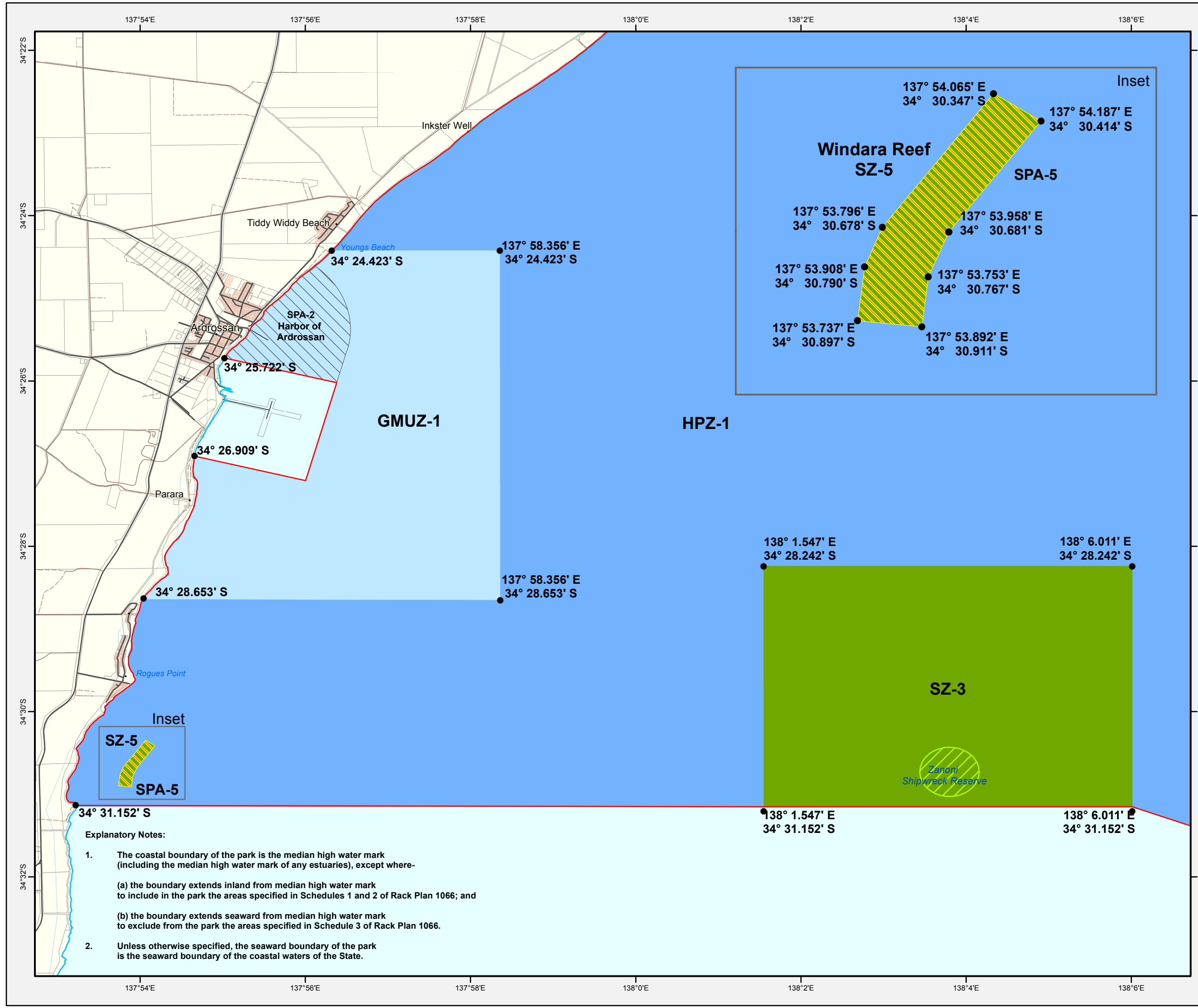
**Produced by** Marine Parks Project  
Department for Environment and Water  
GPO BOX 1047 Adelaide SA 5001  
www.marineparks.sa.gov.au

**Data Source** Marine Parks, NPWSA, Topographic Data, Coastline (median high water) - DEW (dataset #2096, Topography - Coastline, last updated September 2016)  
DCDB - AGD

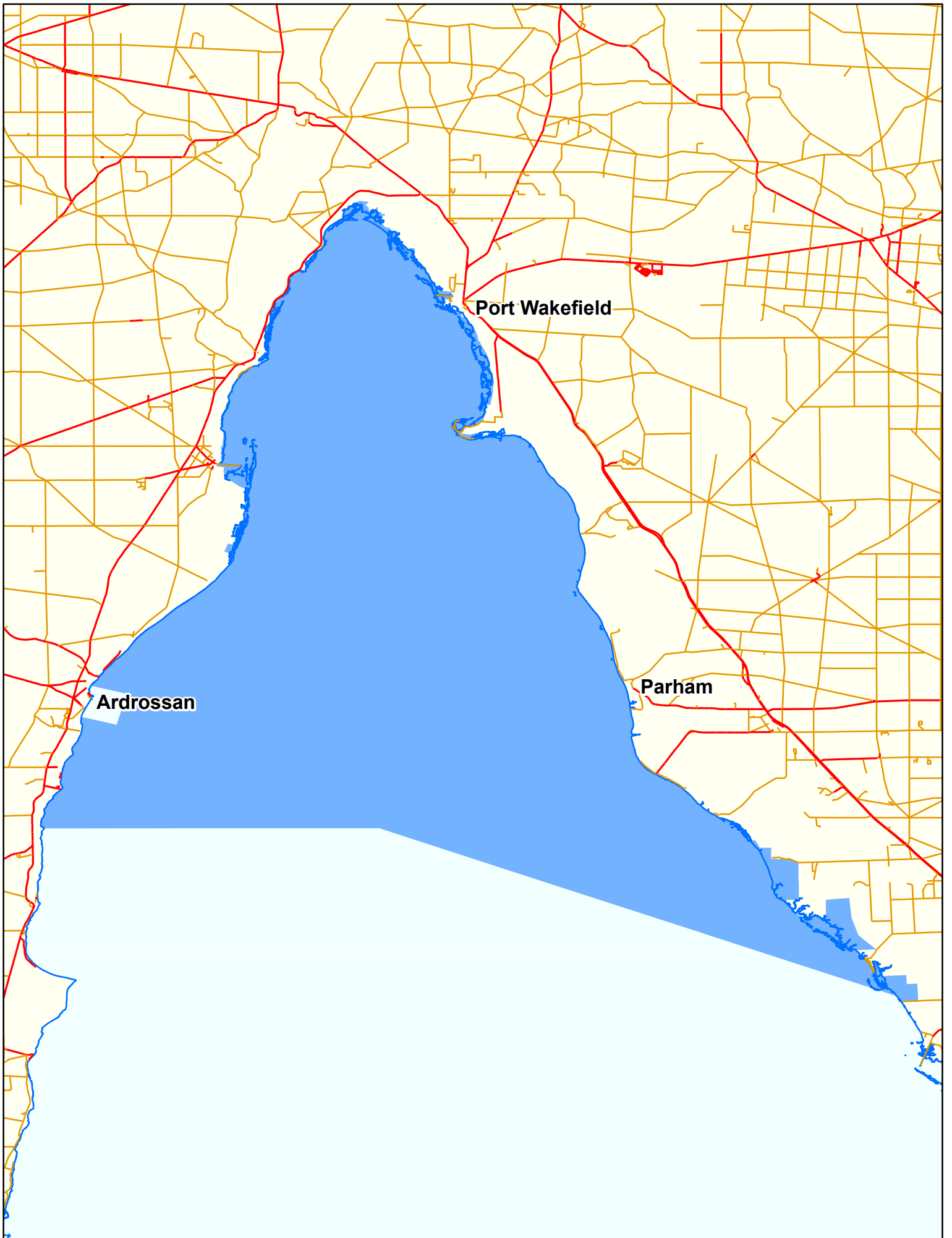
**Compiled Projection Datum** 11 January 2022  
Geographic  
Geocentric Datum of Australia, 1994

© Copyright Department for Environment and Water 2022.  
All Rights Reserved. All works and information displayed are subject to Copyright. For the reproduction or publication beyond that permitted by the Copyright Act 1968 (Cwth) written permission must be sought from the Department.

Although every effort has been made to ensure the accuracy of the information displayed, the Department, its agents, officers and employees make no representations, either express or implied, that the information displayed is accurate or fit for any purpose and expressly disclaims all liability for loss or damage arising from reliance upon the information displayed.



- Explanatory Notes:**
1. The coastal boundary of the park is the median high water mark (including the median high water mark of any estuaries), except where-
    - (a) the boundary extends inland from median high water mark to include in the park the areas specified in Schedules 1 and 2 of Rack Plan 1066; and
    - (b) the boundary extends seaward from median high water mark to exclude from the park the areas specified in Schedule 3 of Rack Plan 1066.
  2. Unless otherwise specified, the seaward boundary of the park is the seaward boundary of the coastal waters of the State.



**Port Wakefield**

**Ardrossan**

**Parham**