

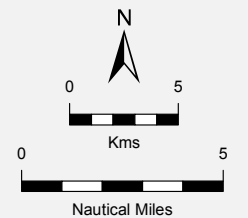
# South Australian Marine Park Zoning

## Boundary Definition

### Lower South East Marine Park

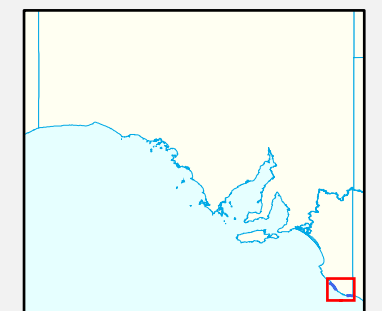
#### Map 00

- Marine Park Zoning**
- Sanctuary Zone
  - Habitat Protection Zone
  - General Managed Use Zone
  - Special Purpose Area
  - Special Purpose Area (Shore-based recreational line fishing)
- Topographic**
- Marine Park Boundary
  - Coastal Waters of the State
  - Coastline (median high water)
  - Major Road
  - State Border



Scale Bar is approximate only

THIS MAP IS INDICATIVE ONLY AND IS NOT INTENDED FOR NAVIGATIONAL PURPOSES



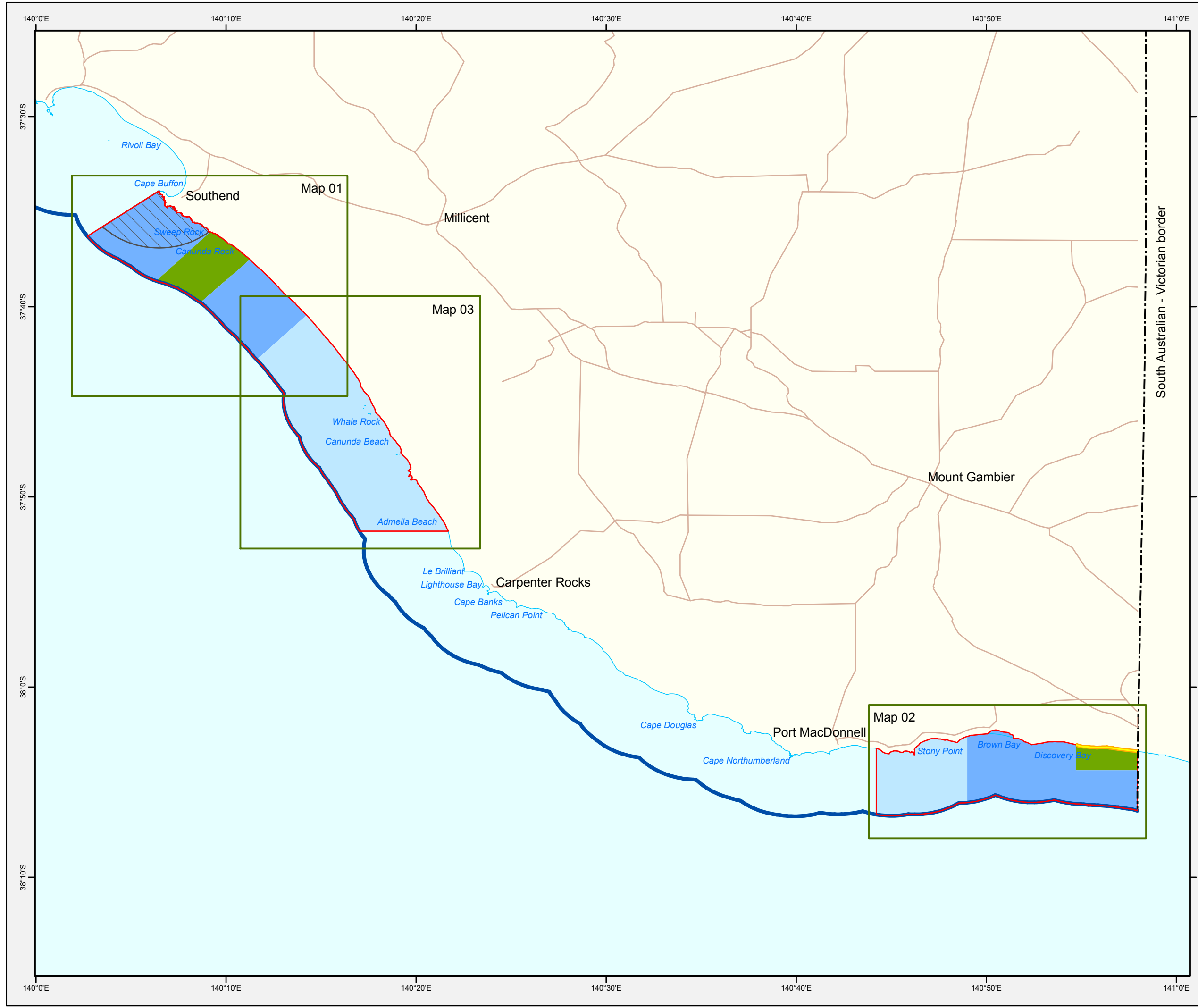
**Produced by** Marine Parks Project  
 Department of Environment, Water and Natural Resources  
 GPO BOX 1047 Adelaide SA 5001  
[www.marineparks.sa.gov.au](http://www.marineparks.sa.gov.au)

**Data Source**  
 Marine Parks, Topographic Data  
 Coastline (median high water) - DEWNR (dataset #807, Topography - Coastline, last updated April 2011)  
 Coastal Waters of the State - Geoscience Australia (dataset #319, Australian Maritime Boundaries, last updated February 2006)

**Compiled** 31 October 2012  
**Projection** Geographic  
**Datum** Geocentric Datum of Australia, 1994

© Copyright Department of Environment, Water and Natural Resources 2012. All Rights Reserved. All works and information displayed are subject to Copyright. For the reproduction or publication beyond that permitted by the Copyright Act 1968 (Cwlth) written permission must be sought from the Department.

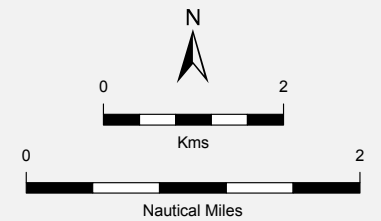
Although every effort has been made to ensure the accuracy of the information displayed, the Department, its agents, officers and employees make no representations, either express or implied, that the information displayed is accurate or fit for any purpose and expressly disclaims all liability for loss or damage arising from reliance upon the information displayed.



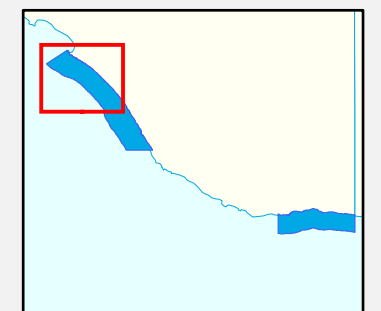
# South Australian Marine Park Zoning

## Boundary Definition Lower South East Map 01 Sanctuary Zone 1 Habitat Protection Zones 1, 2 Special Purpose Area 1

- Marine Park Zoning**
- Sanctuary Zone
  - Habitat Protection Zone
  - General Managed Use Zone
  - Special Purpose Area
- Topographic**
- Built Up Area
  - Existing Reserves under other Acts
  - Marine Park Boundary
  - DCDB Parcel
  - Coastal Waters of the State
  - Coastline (median high water)
  - Sealed Road
  - Unsealed Road
  - Vehicular Track



Scale Bar is approximate only  
THIS MAP IS INDICATIVE ONLY AND IS NOT INTENDED FOR NAVIGATIONAL PURPOSES

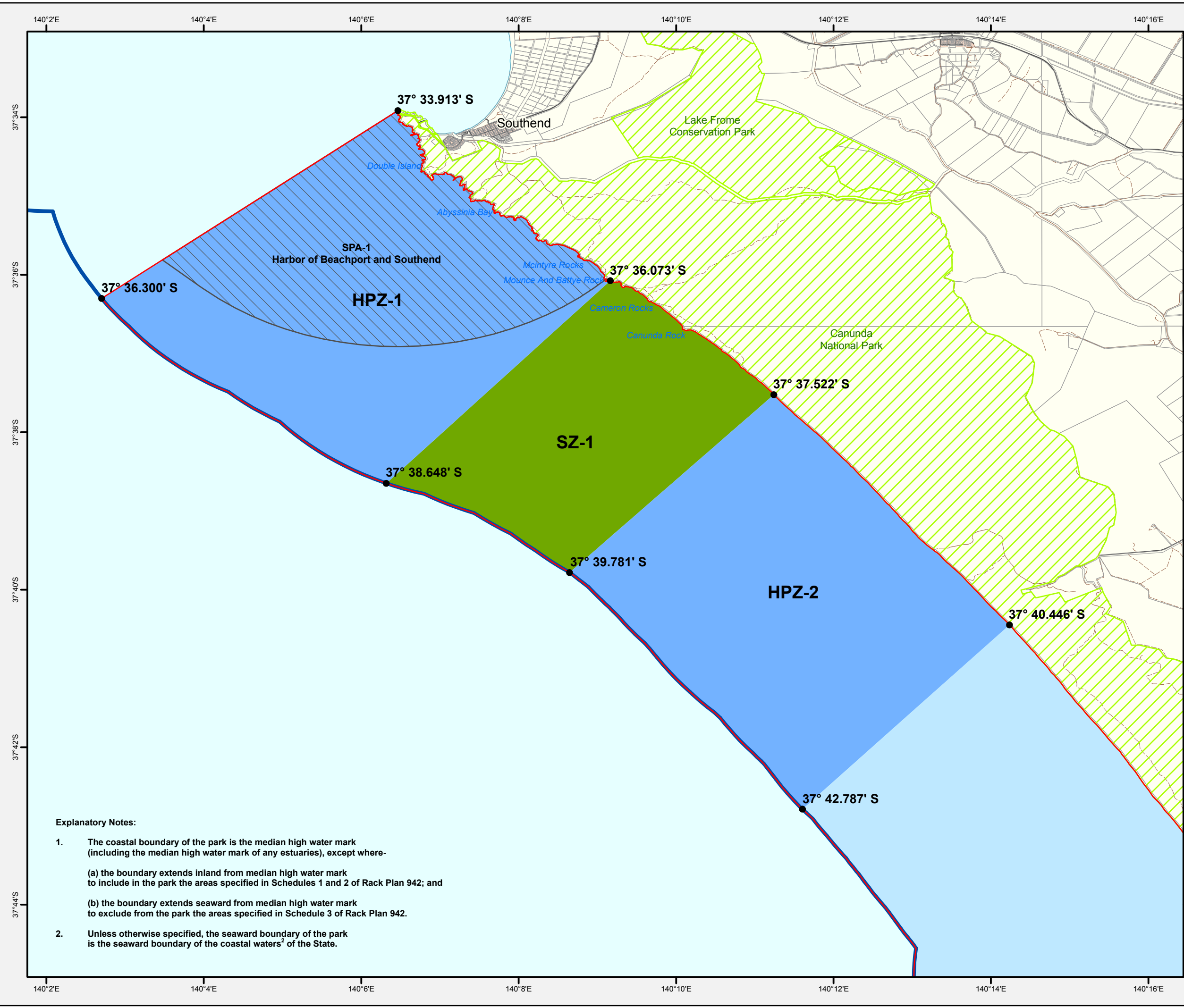


**Produced by** Marine Parks Project  
Department of Environment, Water and Natural Resources  
GPO BOX 1047 Adelaide SA 5001  
[www.marineparks.sa.gov.au](http://www.marineparks.sa.gov.au)

**Data Source**  
Marine Parks, NPWSA, Topographic Data  
Coastline (median high water) - DEWNR (dataset #807, Topography - Coastline, last updated April 2011)  
DCDB - DPTI  
Coastal Waters of the State - Geoscience Australia (dataset #319, Australian Maritime Boundaries, last updated February 2006)  
31 October 2012  
**Compiled Projection Datum**  
Geographic Geocentric Datum of Australia, 1994

© Copyright Department of Environment, Water and Natural Resources 2012.  
All Rights Reserved. All works and information displayed are subject to Copyright. For the reproduction or publication beyond that permitted by the Copyright Act 1968 (Cwth) written permission must be sought from the Department.

Although every effort has been made to ensure the accuracy of the information displayed, the Department, its agents, officers and employees make no representations, either express or implied, that the information displayed is accurate or fit for any purpose and expressly disclaims all liability for loss or damage arising from reliance upon the information displayed.



**Explanatory Notes:**

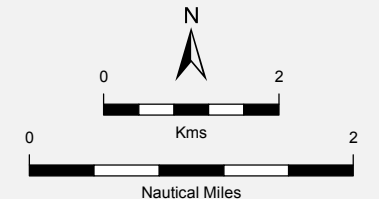
1. The coastal boundary of the park is the median high water mark (including the median high water mark of any estuaries), except where-
  - (a) the boundary extends inland from median high water mark to include in the park the areas specified in Schedules 1 and 2 of Rack Plan 942; and
  - (b) the boundary extends seaward from median high water mark to exclude from the park the areas specified in Schedule 3 of Rack Plan 942.
2. Unless otherwise specified, the seaward boundary of the park is the seaward boundary of the coastal waters<sup>2</sup> of the State.

# South Australian Marine Park Zoning

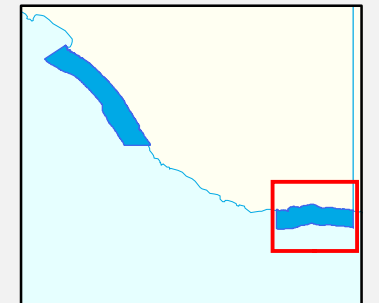
## Boundary Definition Lower South East Map 02 Sanctuary Zone 2 Habitat Protection Zone 3 General Managed Use Zone 2 Special Purpose Area 2

- Marine Park Zoning**
- Sanctuary Zone
  - Habitat Protection Zone
  - General Managed Use Zone
  - Special Purpose Area (Shore-based recreational line fishing)

- Topographic**
- Built Up Area
  - Existing Reserves under other Acts
  - Marine Park Boundary
  - DCDB Parcel
  - Coastal Waters of the State
  - Coastline (median high water)
  - Sealed Road
  - Unsealed Road
  - Vehicular Track
  - State Border



Scale Bar is approximate only  
THIS MAP IS INDICATIVE ONLY AND IS NOT INTENDED FOR NAVIGATIONAL PURPOSES

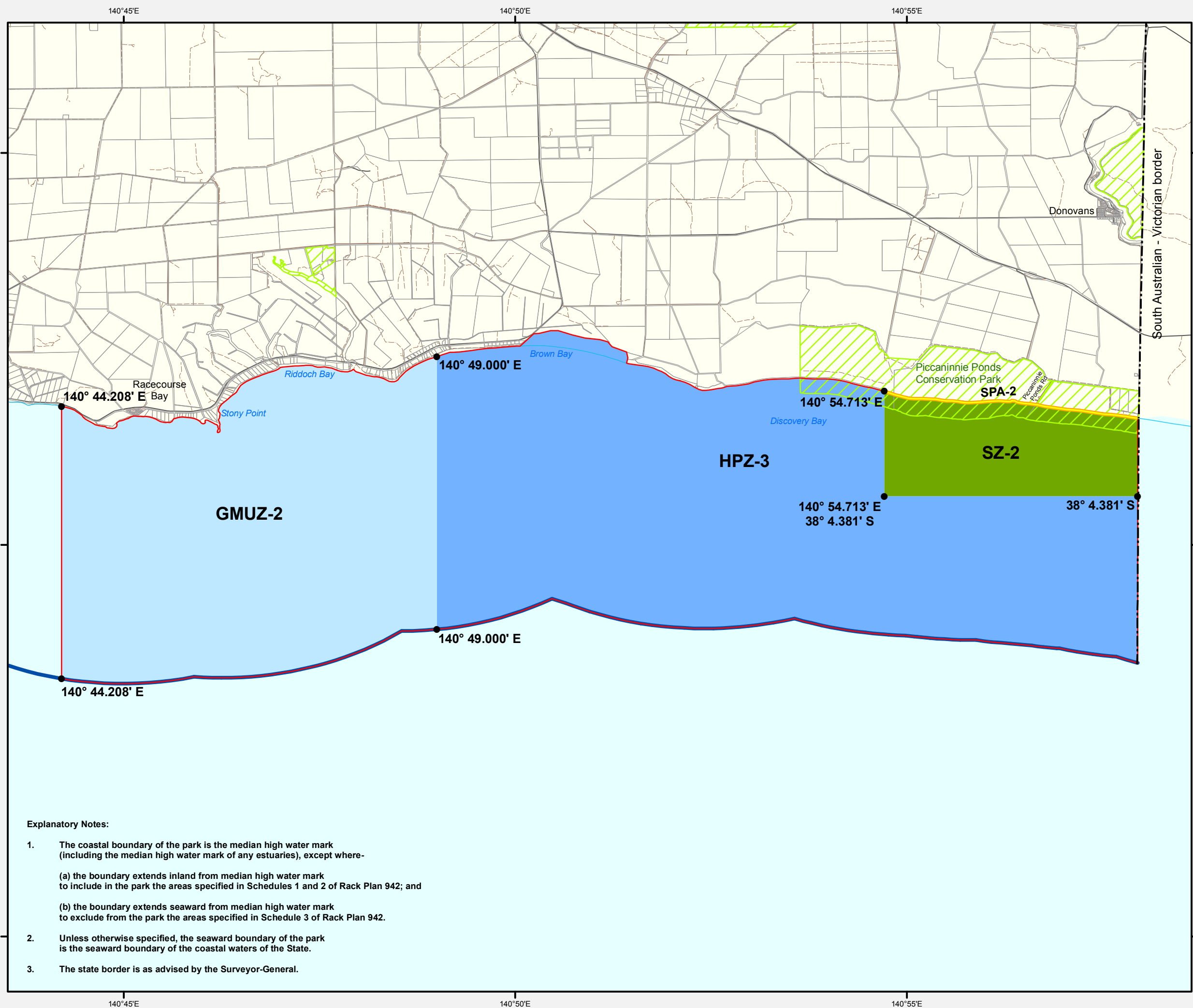


Produced by Marine Parks Project  
Department of Environment, Water and Natural Resources  
GPO BOX 1047 Adelaide SA 5001  
www.marineparks.sa.gov.au

**Data Source** Marine Parks, NPWSA, Topographic Data  
Coastline (median high water) - DEWNR  
(dataset #807, Topography - Coastline, last updated April 2011)  
DCDB - DTEI  
Coastal Waters of the State - Geoscience Australia  
(dataset #319, Australian Maritime Boundaries, last updated February 2006)

**Compiled Projection Datum** Geographic  
Geocentric Datum of Australia, 1994

© Copyright Department of Environment, Water and Natural Resources 2012.  
All Rights Reserved. All works and information displayed are subject to Copyright. For the reproduction or publication beyond that permitted by the Copyright Act 1968 (Cwth) written permission must be sought from the Department.  
Although every effort has been made to ensure the accuracy of the information displayed, the Department, its agents, officers and employees make no representations, either express or implied, that the information displayed is accurate or fit for any purpose and expressly disclaims all liability for loss or damage arising from reliance upon the information displayed.

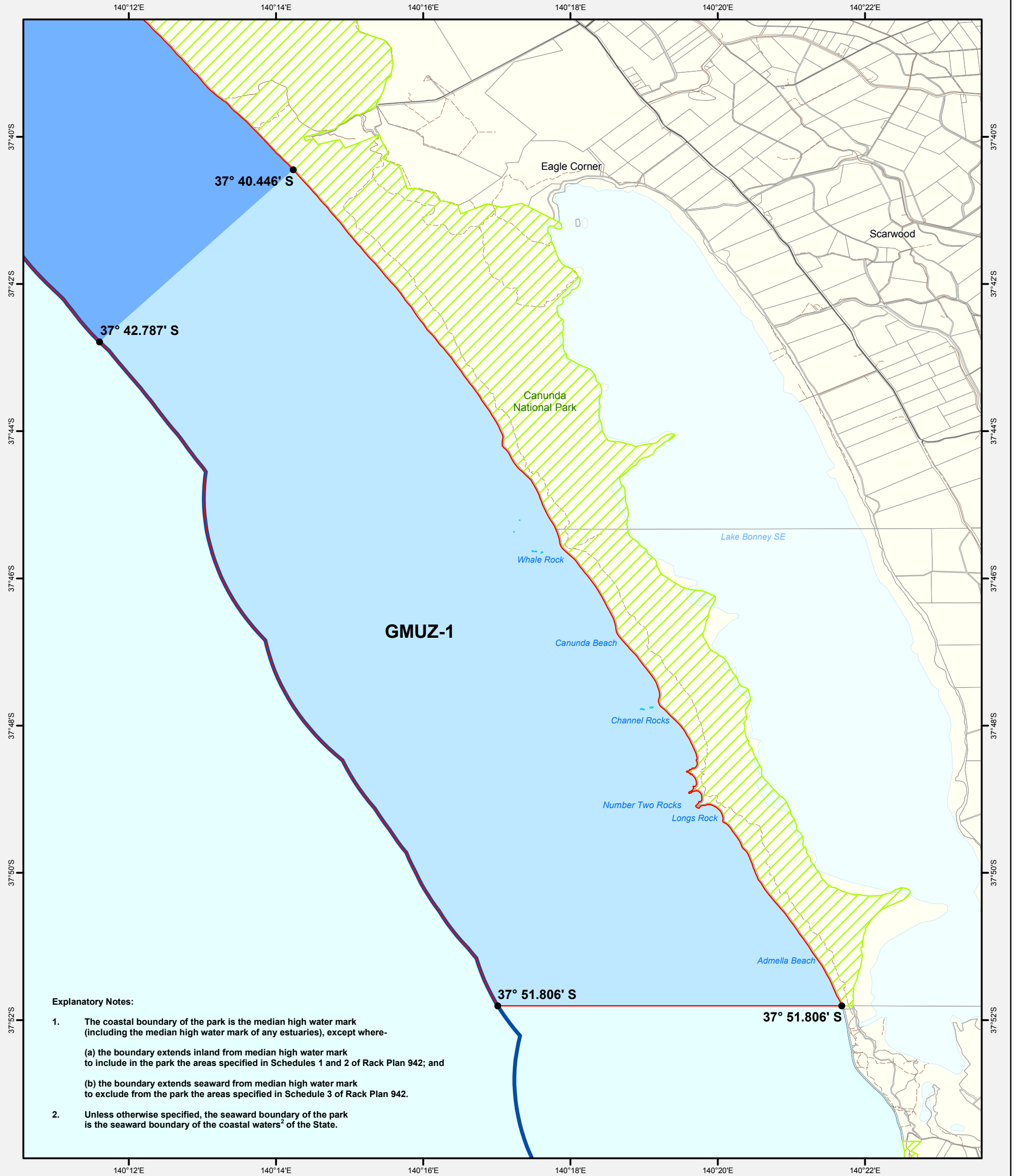


**Explanatory Notes:**

1. The coastal boundary of the park is the median high water mark (including the median high water mark of any estuaries), except where-
  - (a) the boundary extends inland from median high water mark to include in the park the areas specified in Schedules 1 and 2 of Rack Plan 942; and
  - (b) the boundary extends seaward from median high water mark to exclude from the park the areas specified in Schedule 3 of Rack Plan 942.
2. Unless otherwise specified, the seaward boundary of the park is the seaward boundary of the coastal waters of the State.
3. The state border is as advised by the Surveyor-General.

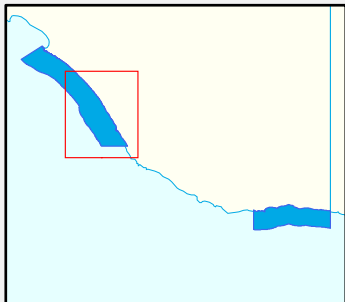
# South Australian Marine Park Zoning

## Boundary Definition - Lower South East Map 03 - General Managed Use Zone 1



**Explanatory Notes:**

1. The coastal boundary of the park is the median high water mark (including the median high water mark of any estuaries), except where-
  - (a) the boundary extends inland from median high water mark to include in the park the areas specified in Schedules 1 and 2 of Rack Plan 942; and
  - (b) the boundary extends seaward from median high water mark to exclude from the park the areas specified in Schedule 3 of Rack Plan 942.
2. Unless otherwise specified, the seaward boundary of the park is the seaward boundary of the coastal waters<sup>2</sup> of the State.



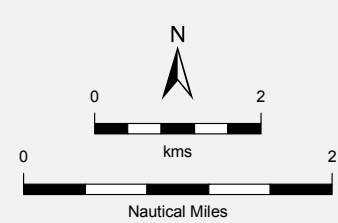
THIS MAP IS INDICATIVE ONLY AND IS NOT INTENDED FOR NAVIGATIONAL PURPOSES

**Marine Park Zoning**

- Habitat Protection Zone
- General Managed Use Zone

**Topographic**

- Lake
- Existing Reserves under other Acts
- Marine Park Boundary
- DCDB Parcel
- Coastal Waters of the State
- Coastline (median high water)
- Sealed Road
- Unsealed Road
- Vehicular Track



Scale Bar is approximate only

**Produced by** Marine Parks Project  
 Department of Environment, Water and Natural Resources  
 GPO BOX 1047 Adelaide SA 5001  
[www.marineparks.sa.gov.au](http://www.marineparks.sa.gov.au)

**Data Source**  
 Marine Parks, NPWSA, Topographic Data, Coastline (median high water) - DEWNR (dataset #807, Topography - Coastline, last updated April 2011)  
 DCDB - DPTI  
 Coastal Waters of the State - Geoscience Australia (dataset #319, Australian Maritime Boundaries, last updated February 2006)  
 31 October 2012

**Compiled Projection Datum**  
 Geographic  
 Geocentric Datum of Australia, 1994

© Copyright Department of Environment, Water and Natural Resources 2012. All Rights Reserved. All works and information displayed are subject to Copyright. For the reproduction or publication beyond that permitted by the Copyright Act 1968 (Cwth) written permission must be sought from the Department.

Although every effort has been made to ensure the accuracy of the information displayed, the Department, its agents, officers and employees make no representations, either express or implied, that the information displayed is accurate or fit for any purpose and expressly disclaims all liability for loss or damage arising from reliance upon the information displayed.

**Government of South Australia**  
 DEH MapID: 2012-6419

# Lower South East Marine Park

## Sanctuary Zone Coordinates

November 2012



### Explanatory Notes

- The coastal boundary of the park is the median high water mark (including the median high water mark of any estuaries), except where:
  - the boundary extends inland from median high water mark to include in the park the areas specified in Schedules 1 and 2 of the Rack Plans
  - the boundary extends seaward from median high water mark to exclude from the park the areas specified in Schedule 3 of the Rack Plans.
- Unless otherwise specified, the seaward boundary of the park is the seaward boundary of the coastal waters of the State.
- The state border is as advised by the Surveyor-General.

Zone Code	LONGITUDE Degrees Decimal Minutes	LATITUDE Degrees Decimal Minutes
<b>There are no Restricted Access Zones in Marine Park 19.</b>		
	NA	NA
<b>SZ-1</b>	140° 9.164' E	37° 36.073' S
	140° 11.242' E	37° 37.522' S
	140° 8.648' E	37° 39.781' S
	140° 6.319' E	37° 38.648' S
<b>SZ-2</b>	140° 54.713' E	38° 3.043' S
	140° 57.949' E	38° 3.385' S
	140° 57.949' E	38° 4.381' S
	140° 54.713' E	38° 4.381' S

**Disclaimer:** For the Marine Park Zoning Coordinates it is the responsibility of the individual to ensure they have the latest information as it becomes available. Although every effort has been made to ensure the accuracy of the information displayed, the Department, its agents, officers and employees make no representations, either expressed or implied, that the information displayed is accurate or fit for any purpose and expressly disclaims all liability for loss or damage arising from reliance upon the information displayed. The Department of Environment, Water and Natural Resources reserves the right to correct, update, modify or replace GIS products without notification. Using GIS data for purposes other than those for which they were created may yield inaccurate or misleading results. The recipient may neither assert any proprietary rights to this information nor represent it to anyone as other than South Australian Government produced information. Department of Environment, Water and Natural Resources shall not be liable for any activity involving this information with respect to lost profits, lost savings or any other consequential damages.