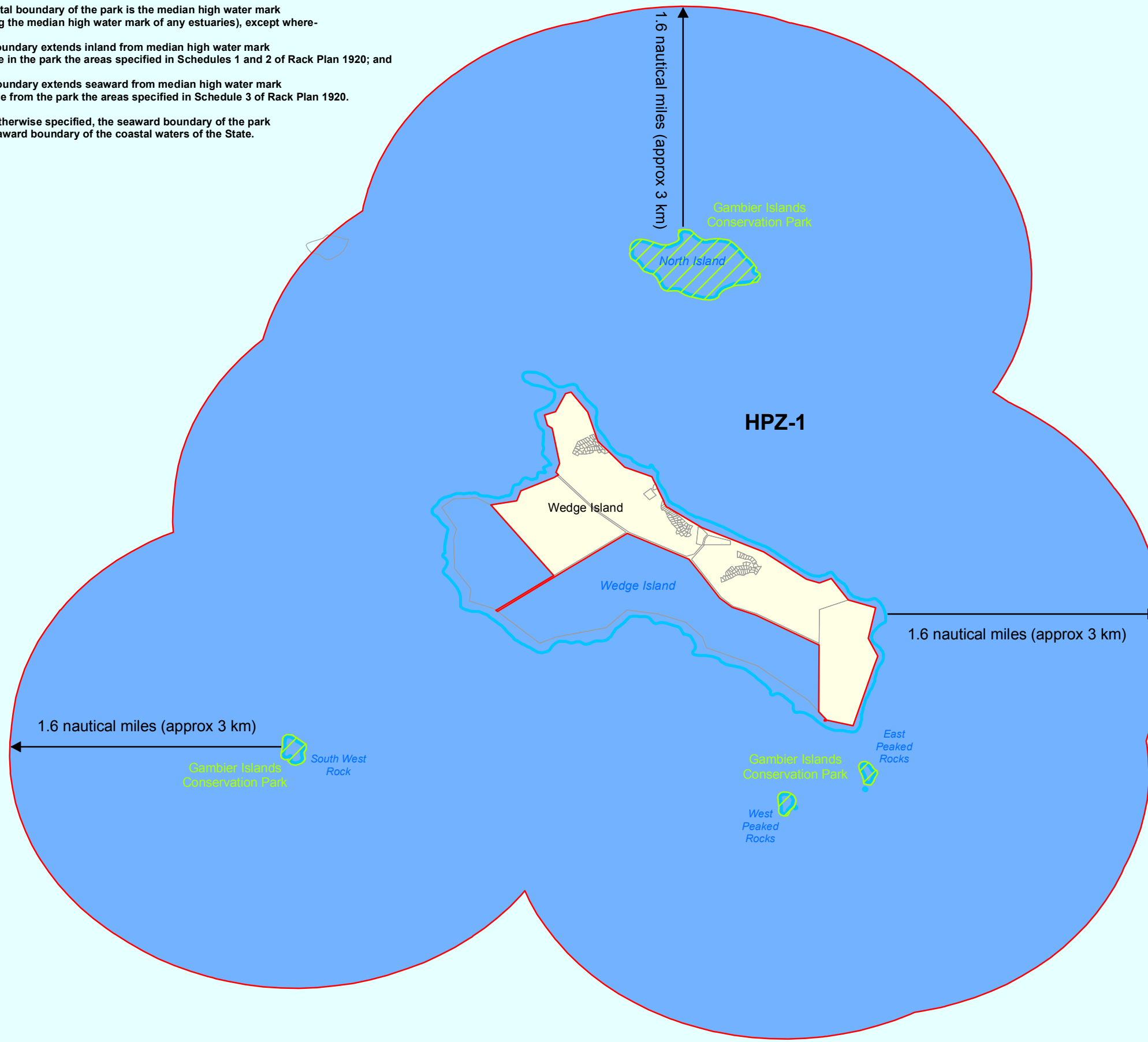


# South Australian Marine Park Zoning

## Boundary Definition Gambier Islands Group Marine Park Map 01 Habitat Protection Zone 1

### Explanatory Notes:

- The coastal boundary of the park is the median high water mark (including the median high water mark of any estuaries), except where-
  - the boundary extends inland from median high water mark to include in the park the areas specified in Schedules 1 and 2 of Rack Plan 1920; and
  - the boundary extends seaward from median high water mark to exclude from the park the areas specified in Schedule 3 of Rack Plan 1920.
- Unless otherwise specified, the seaward boundary of the park is the seaward boundary of the coastal waters of the State.



### Marine Park Zoning

Habitat Protection Zone

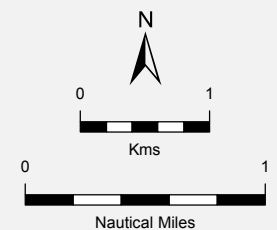
### Topographic

Existing Reserves under other Acts

Marine Park Boundary

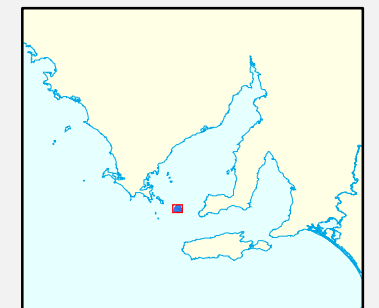
DCDB Parcel

Coastline (median high water)



Scale Bar is approximate only

THIS MAP IS INDICATIVE ONLY AND IS NOT INTENDED FOR NAVIGATIONAL PURPOSES



**Produced by** Marine Parks Project  
 Department of Environment, Water and Natural Resources  
 GPO BOX 1047 Adelaide SA 5001  
[www.marineparks.sa.gov.au](http://www.marineparks.sa.gov.au)

**Data Source** Marine Parks, NPWSA, Topographic Data, Coastline (median high water) - DEWNR (dataset #807, Topography - Coastline, last updated April 2011)  
 DCDB - DPTI

**Compiled** 31 October 2012  
**Projection** Geographic  
**Datum** Geocentric Datum of Australia, 1994

© Copyright Department of Environment, Water and Natural Resources 2012. All Rights Reserved. All works and information displayed are subject to Copyright. For the reproduction or publication beyond that permitted by the Copyright Act 1968 (Cwth) written permission must be sought from the Department.

Although every effort has been made to ensure the accuracy of the information displayed, the Department, its agents, officers and employees make no representations, either express or implied, that the information displayed is accurate or fit for any purpose and expressly disclaims all liability for loss or damage arising from reliance upon the information displayed.

# Gambier Islands Group Marine Park

## Sanctuary Zone Coordinates

November 2012



### Explanatory Notes

- The coastal boundary of the park is the median high water mark (including the median high water mark of any estuaries), except where:
  - the boundary extends inland from median high water mark to include in the park the areas specified in Schedules 1 and 2 of the Rack Plans
  - the boundary extends seaward from median high water mark to exclude from the park the areas specified in Schedule 3 of the Rack Plans.
- Unless otherwise specified, the seaward boundary of the park is the seaward boundary of the coastal waters of the State.
- The state border is as advised by the Surveyor-General.

Zone Code	LONGITUDE Degrees Decimal Minutes	LATITUDE Degrees Decimal Minutes
	<b>There are no Restricted Access Zones in Marine Park 8.</b>	
	NA	NA

**Disclaimer:** For the Marine Park Zoning Coordinates it is the responsibility of the individual to ensure they have the latest information as it becomes available. Although every effort has been made to ensure the accuracy of the information displayed, the Department, its agents, officers and employees make no representations, either expressed or implied, that the information displayed is accurate or fit for any purpose and expressly disclaims all liability for loss or damage arising from reliance upon the information displayed. The Department of Environment, Water and Natural Resources reserves the right to correct, update, modify or replace GIS products without notification. Using GIS data for purposes other than those for which they were created may yield inaccurate or misleading results. The recipient may neither assert any proprietary rights to this information nor represent it to anyone as other than South Australian Government produced information. Department of Environment, Water and Natural Resources shall not be liable for any activity involving this information with respect to lost profits, lost savings or any other consequential damages.