



Upper Gulf St Vincent Marine Park

Consultation on proposed outer boundary changes

Draft Management Plan Amendment 2020

Consultation on proposed outer boundary changes

A change to the outer boundary of the Upper Gulf St Vincent Marine Park between points 34° 27.443'S, 34° 31.152'S, and 138° 1.547'E 34° 31.152'S, is proposed (see map 03(A) attached).

This will enable the Windara Reef to be encompassed within the park and protected through the establishment of a Sanctuary Zone. Members of the public are invited to make a submission on this proposed change to the park outer boundary.

Management Plan Amendments

The Upper Gulf St Vincent Marine Park Management Plan was adopted in 2012. It provides the statutory basis for the management of Upper Gulf St Vincent Marine Park. It is a strategic document that defines the boundaries of the various zones and sets out strategies to address management challenges.

The Minister for Environment and Water may amend a marine park management plan at any time. As required under the *Marine Parks Act 2007*, a draft amendment must first be prepared and released for public consultation.

The Upper Gulf St Vincent Marine Park Management Plan Draft Amendment is now released for public consultation. Members of the public are invited to make a submission.

After all submissions have been received and considered, a final marine park management plan amendment will be prepared and forwarded to the Minister for Environment and Water for consideration, together with an analysis of submissions received.

This draft amendment proposes the following alterations to the Upper Gulf St Vincent Marine Park Management Plan.

Amendment 1 – General Managed Use Zone (GMUZ-1)

An area to the southeast of Ardrossan is proposed to be added to the Upper Gulf St Vincent Marine Park. Amendment 1 will extend the existing GMUZ-1 to adjoin the proposed Habitat Protection Zone (HPZ-1) (southern extension) (see Amendment 3). The extension of GMUZ-1 is subject to the proposed alteration of the Upper Gulf St Vincent Marine Park boundary.

Current plan content

Page 12 (6.1.1. General Managed Use Zones)

(a) the area defined in map 03 and referred to as GMUZ-1;

Replace with the following:

(a) the area defined in map 03(A) and referred to as GMUZ-1 (see map 03(A) attached);

Amendment 2 – Habitat Protection Zone (HPZ-1)

This amendment will extend HPZ-1 in areas adjacent to Clinton and Ardrossan.

Current plan content

Page 13 (6.1.2. Habitat Protection Zones)

The following areas are identified as habitat protection zones in accordance with section 13(1)(b) of the *Marine Parks Act 2007*:

(a) The area defined in map 05 and referred to as HPZ-1.

Replace with the following:

The following areas are identified as habitat protection zones in accordance with section 13(1)(b) of the *Marine Parks Act 2007*:

(a) The areas defined in map 01(A) and map 03(A) and referred to as HPZ-1 (see map 01(A) and map 03(A) attached).

Amendment 3 – Sanctuary Zone (SZ-1)

This amendment is proposed to alter the boundaries of SZ-1.

Current plan content

Page 13 (6.1.3. Sanctuary Zones)

The following areas are identified as sanctuary zones in accordance with section 13(1)(b) of the *Marine Parks Act 2007*:

(a) The area defined in map 01 and referred to as SZ-1.

Replace with the following:

The following areas are identified as sanctuary zones in accordance with section 13(1)(b) of the *Marine Parks Act 2007*:

(a) The area defined in map 01(A) and referred to as SZ-1 (see map 01(A) attached).

Amendment 4 – Sanctuary Zone (SZ-5)

This amendment is proposed to establish Windara Reef Sanctuary Zone SZ-5. The establishment of SZ-5 is subject to the proposed alteration of the Upper Gulf St Vincent Marine Park boundary.

After page 13 (6.1.3. Sanctuary Zones), items (d) add the following:

(e) The area defined in map 03(A) and referred to as SZ-5 (see map 03(A) attached).

Amendment 5 – Special Purpose Areas (shore based recreational line fishing) SPA-4

This amendment will abolish SPA-4. If proposed alterations to SZ-1 and HPZ-1 (Amendments 3 and 2) are adopted, SPA-4 will no longer be required in order to facilitate shore based recreational line fishing at this location.

Current plan content

Page 14 (6.2.4. Special Purpose Areas (shore-based recreational line fishing))

The following area is identified as a special purpose area (shore-based recreational line fishing) in accordance with section 13(1)(c) of the *Marine Parks Act 2007*:

(a) the area within 500m seaward from the central coordinate defined in map 01 and referred to as SPA-4;

Notwithstanding the zoning of the area, the following activities will be permitted in the special purpose areas (shore-based recreational line fishing) listed above:

(a) recreational fishing from the shore by use of a hand line or rod and line. (Hand line, recreational fishing and rod and line have the same respective meanings as in the *Fisheries Management Act 2007*)

Delete

Amendment 6 – Special Purpose Areas (recreational fishing) SPA-5

This amendment will establish SPA-5. It is proposed in order to facilitate recreational fishing in the proposed Windara Reef Sanctuary Zone SZ-5. The establishment of SPA-5 is subject to the proposed alteration of the Upper Gulf St Vincent Marine Park boundary.

Insert after section 6.2.4. (page 14)

6.2.5. Special Purpose Areas (recreational fishing)

The following area is identified as a special purpose area (recreational fishing) in accordance with section 13(1)(c) of the *Marine Parks Act 2007*:

(a) the area defined in map 03(A) and referred to as SPA-5;

Notwithstanding the zoning of the area, the following activities will be permitted in the Special Purpose Area (SPA-5) listed above:

(a) the taking of scalefish, sharks and crustaceans for recreational purposes.

(scalefish, sharks and crustaceans have the same meaning as in Schedule 9 of the *Fisheries Management (General) Regulations 2017*.

Amendment 7 – Boundary Definition Maps

This amendment is proposed to confirm the maps that will define the altered zone boundaries.

Current plan content

Page 14 (6.3 Boundary Definition Maps)

The zones and special purpose areas identified above are defined in Boundary Definition Upper Gulf St Vincent Marine Park Maps 00-05 (refer Appendix 1).

Replace with the following:

Map 01, map 03 and map 05 are deleted.

The zones and special purpose areas are now defined by map 01(A) and map 03(A) (see attached), as well as map 02, and map 04 as defined in the Upper Gulf St Vincent Marine Park Management Plan 2012.

137° 00' E

138° 0' E

139° 2' E

139° 4' E

138° 0' E

Explanatory Notes:

1. The coastal boundary of the park is the median high water mark (including the median high water mark of any estuaries), except where-
 - (a) the boundary extends inland from median high water mark to include in the park the areas specified in Schedules 1 and 2 of Rack Plan 1066; and
 - (b) the boundary extends seaward from median high water mark to exclude from the park the areas specified in Schedule 3 of Rack Plan 1066.
2. Unless otherwise specified, the seaward boundary of the park is the seaward boundary of the coastal waters of the State.

34° 08' S

34° 10' S

34° 12' S

34° 14' S

34° 16' S

34° 18' S

Clinton Conservation Park

138° 3.966' E
34° 8.393' S

SZ-1

Port Arthur

Clinton

Port Clinton

SPA-1
Harbor of Port Wakefield

Price

HPZ-1

137° 00' E

138° 0' E

139° 2' E

139° 4' E

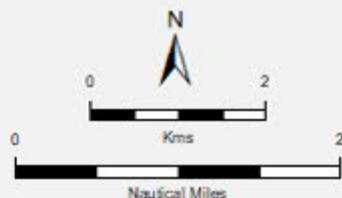
138° 0' E

South Australian Marine Park Zoning

Boundary Definition
Upper Gulf St Vincent
Marine Park
Map 01(A)
Sanctuary Zone 1
Habitat Protection Zone 1
General Managed Use Zone 2
Special Purpose Areas 1

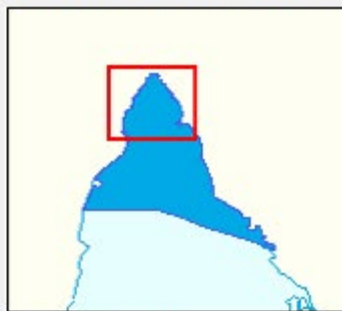
Marine Park Zoning

- Restricted Access Zone
 - Sanctuary Zone
 - Habitat Protection Zone
 - General Managed Use Zone
 - Special Purpose Area
 - Marine Park Boundary
- ## Topographic
- Built Up Area
 - Existing Reserves under other Acts
 - DCDD Parcel
 - Coastline (median high water)
 - Sealed Road
 - Unsealed Road
 - Vehicular Track



Scale Bar is approximate only

THIS MAP IS INDICATIVE ONLY AND IS NOT INTENDED FOR NAVIGATIONAL PURPOSES



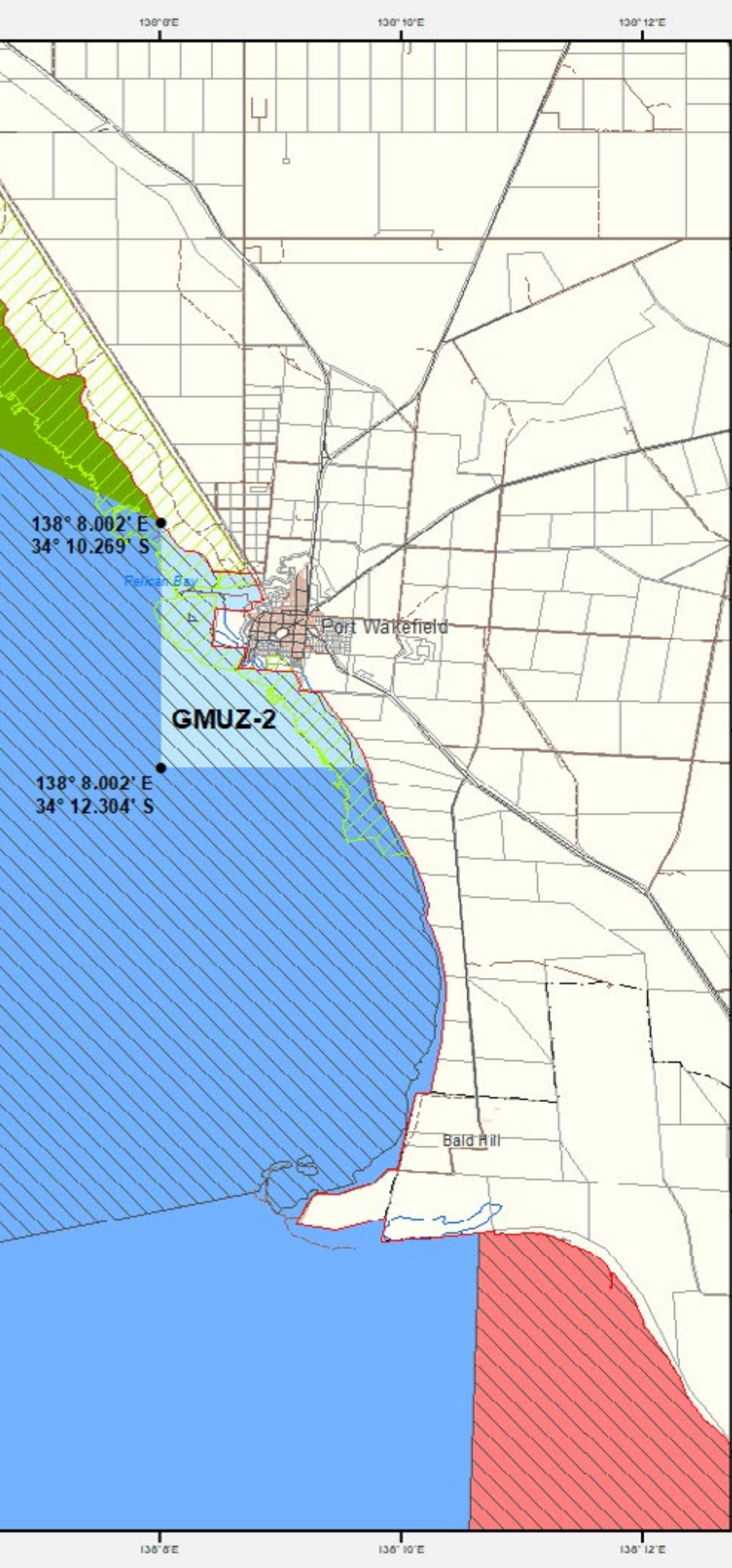
Produced by Marine Parks Project
 Department for Environment and Water
 GPO BOX 1047 Adelaide SA 5001
www.marineparks.sa.gov.au

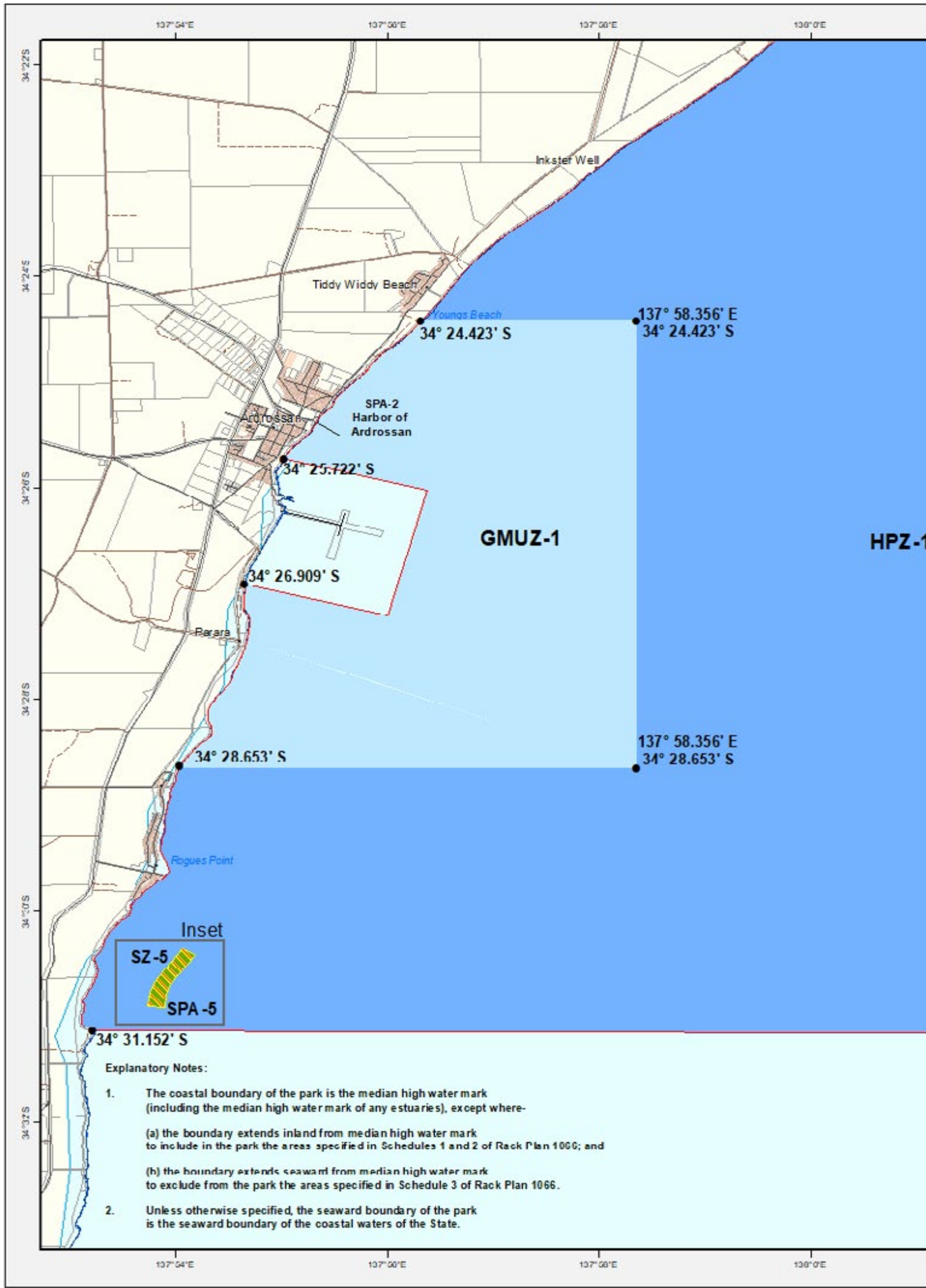
Data Source Marine Parks, NPWCA, Topographic Data, Coastline (median high water) - DEW (dataset #807, Topography - Coastline, last updated April 2011)
 DCDB - DPTI

Compiled 20 May, 2020
Projection Geographic
Datum Geocentric Datum of Australia, 1994

© Copyright Department for Environment and Water 2020. All Rights Reserved. All works and information displayed are subject to Copyright. For the reproduction or publication beyond that permitted by the Copyright Act 1968 (Cth) written permission must be sought from the Department.

Although every effort has been made to ensure the accuracy of the information displayed, the Department, its agents, officers and employees make no representation, either express or implied, that the information displayed is accurate or fit for any purpose and expressly disclaims all liability for loss or damage in reliance upon the information displayed.



















Explanatory Notes:

1. The coastal boundary of the park is the median high water mark (including the median high water mark of any estuaries), except where-
 - (a) the boundary extends inland from median high water mark to include in the park the areas specified in Schedules 1 and 2 of Rack Plan 1066; and
 - (b) the boundary extends seaward from median high water mark to exclude from the park the areas specified in Schedule 3 of Rack Plan 1066.
2. Unless otherwise specified, the seaward boundary of the park is the seaward boundary of the coastal waters of the State.

138°2'E 138°4'E 138°6'E

South Australian Marine Park Zoning

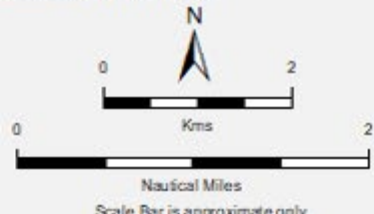
Boundary Definition Upper Gulf St Vincent Marine Park Map 03(A) Sanctuary Zones 3, 5 Habitat Protection Zone 1 General Managed Use Zone 1 Special Purpose Areas 2, 5 Marine Park Zoning

-  Sanctuary Zone
 -  Habitat Protection Zone
 -  General Managed Use Zone
 -  Special Purpose Area (Recreational fishing allowed)
 -  Special Purpose Area
 -  Marine Park Boundary
- Topographic**
-  Built Up Area
 -  Existing Reserves under other Acts
 -  DCDB Parcel
 -  TOPO Coastline
 -  Jetty
 -  Sealed Road
 -  Unsealed Road
 -  Vehicular Track

34°22'S
34°24'S
34°26'S
34°28'S
34°30'S
34°32'S



138°2'E 138°4'E 138°6'E



THIS MAP IS INDICATIVE ONLY AND IS NOT INTENDED FOR NAVIGATIONAL PURPOSES



Produced by Marine Parks Project
Department for Environment and Water
GPO BOX 1047 Adelaide SA 5001
www.marineparks.sa.gov.au

Data Source Marine Parks, NPWSA, Topographic Data, Coastline (median high water) - DEW (dataset #807, Topography - Coastline, last updated May 2020)
DCDB - DPTI

Compiled 20 May, 2020

Projection Geocentric

Datum Geocentric Datum of Australia, 1994

© Copyright Department for Environment and Water 2020.
All Rights Reserved. All works and information displayed are subject to Copyright. For the reproduction or publication beyond that permitted by the Copyright Act 1969 (Cth) written permission must be sought from the Department.

Although every effort has been made to ensure the accuracy of the information displayed, the Department, its agents, officers and employees make no representation, either express or implied, that the information displayed is accurate or fit for any purpose, and expressly disclaims liability for loss or damage arising from reliance upon the information displayed.

Invitation to contribute

This draft marine park management plan amendment is now released for public consultation. Members of the public are invited to make a submission on the draft amendment and proposed changes to the park's outer boundaries.

Guidelines for making a submission.

To ensure that your submission is effective:

- make sure that your submission is clear and concise.
- If your submission relates to a specific park or zone, please ensure that you describe the name and number of the relevant draft amendments (e.g. Western Kangaroo Island Marine Park Draft Management Plan Amendment, Amendment number 2).
- If you disagree with the proposed amendment, explain why you disagree and outline what you would like to see as an alternative.
- If you agree with the proposed amendment, explain why you agree.

Please note that your submission will become part of the public record and will be available to anyone who requests a copy unless you specifically request otherwise.

Submissions close at
5pm on 10 July 2020

Written submissions:

SA Marine Parks Review
Department for Environment and Water
GPO Box 1047
Adelaide SA 5001

E-mail submissions:

marineparks@sa.gov.au

Online submissions:

[Yoursay.sa.gov.au/decisions](https://yoursay.sa.gov.au/decisions)



With the exception of the Piping Shrike emblem, other material or devices protected by Aboriginal rights or a trademark, and subject to review by the Government of South Australia at all times, the content of this document is licensed under the Creative Commons Attribution 4.0 Licence. All other rights are reserved.

© Crown in right of the State of South Australia | 2020 | FIS 96123

