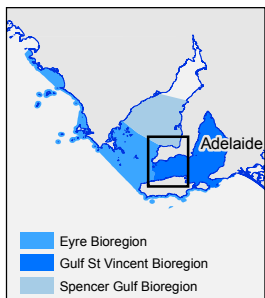
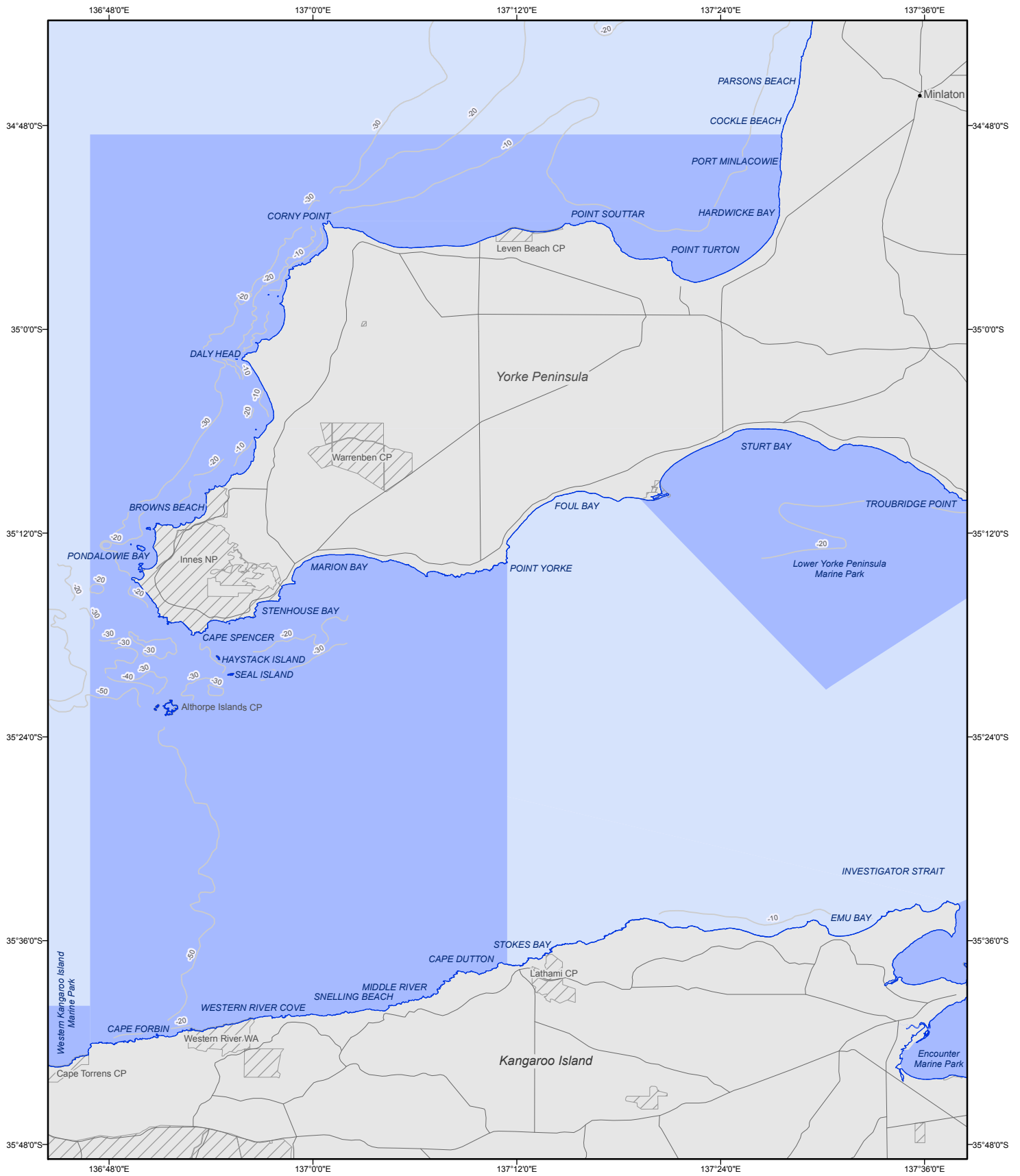
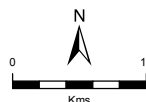


Southern Spencer Gulf Marine Park



- Marine Park
- State Waters Jurisdiction
- Parks and Reserves
- Bathymetry Contours
- Roads
- Coastline (median high water)



Produced by Coast and Marine Conservation
Department for Environment and Heritage
GPO Box 1047 Adelaide SA 5001
www.environment.sa.gov.au/coasts
Marine Parks, NPWSA,
Bathymetry, Topographic Data - DEH
Marine Bioregions - SARDI
State Waters Jurisdiction - Geoscience Australia
19 January 2009
Compiled Geographic
Projection Datum
Geocentric Datum of Australia, 1994

© Copyright Department for Environment and Heritage 2008.
All Rights Reserved. All works and information displayed are subject to Copyright. For the reproduction or publication beyond that permitted by the Copyright Act 1968 (Cwth) written permission must be sought from the Department.

Although every effort has been made to ensure the accuracy of the information displayed, the Department, its agents, officers and employees make no representations, either express or implied, that the information displayed is accurate or fit for any purpose and expressly disclaims all liability for loss or damage arising from reliance upon the information displayed.