












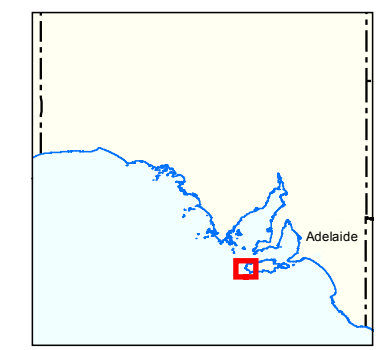
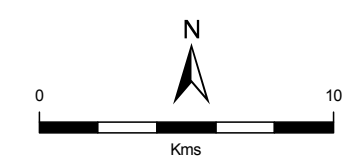


Figure 5: Western Kangaroo Island Marine Park

Benthic Habitats and Endangered Macroalgae

-  Heavy Limestone or Calcarene Reef
-  Low Profile Platform Reef
-  Unvegetated Soft Bottom
-  Marine Parks
-  Lake - Perennial
-  Lake - Intermittent
-  Land Subject to Inundation (STI)
-  Parks and Reserves
-  Coastline (median high water)
-  Coastal Waters of the State
-  Major Road
-  Minor Road
-  Endangered Macroalgae



Produced by Coast and Marine Conservation
 Department for Environment and Heritage
 GPO BOX 1047 Adelaide SA 5001
 www.marineparks.sa.gov.au

Data Source Marine Parks, Parks and Reserves,
 Topographic Data, Endangered Macroalgae - DEH
 Benthic Habitat Mapping - CSIRO, SARDI-PIRSA & DEH
 Coastal Waters of the State - Geoscience Australia
 12 August 2010

Compiled Projection Datum Geographic
 Geocentric Datum of Australia, 1994

© Copyright Department for Environment and Heritage 2010.
 All Rights Reserved. All works and information displayed are subject to Copyright. For the reproduction or publication beyond that permitted by the Copyright Act 1968 (Cwth) written permission must be sought from the Department.
 Although every effort has been made to ensure the accuracy of the information displayed, the Department, its agents, officers and employees make no representations, either express or implied, that the information displayed is accurate or fit for any purpose and expressly disclaims all liability for loss or damage arising from reliance upon the information displayed.

