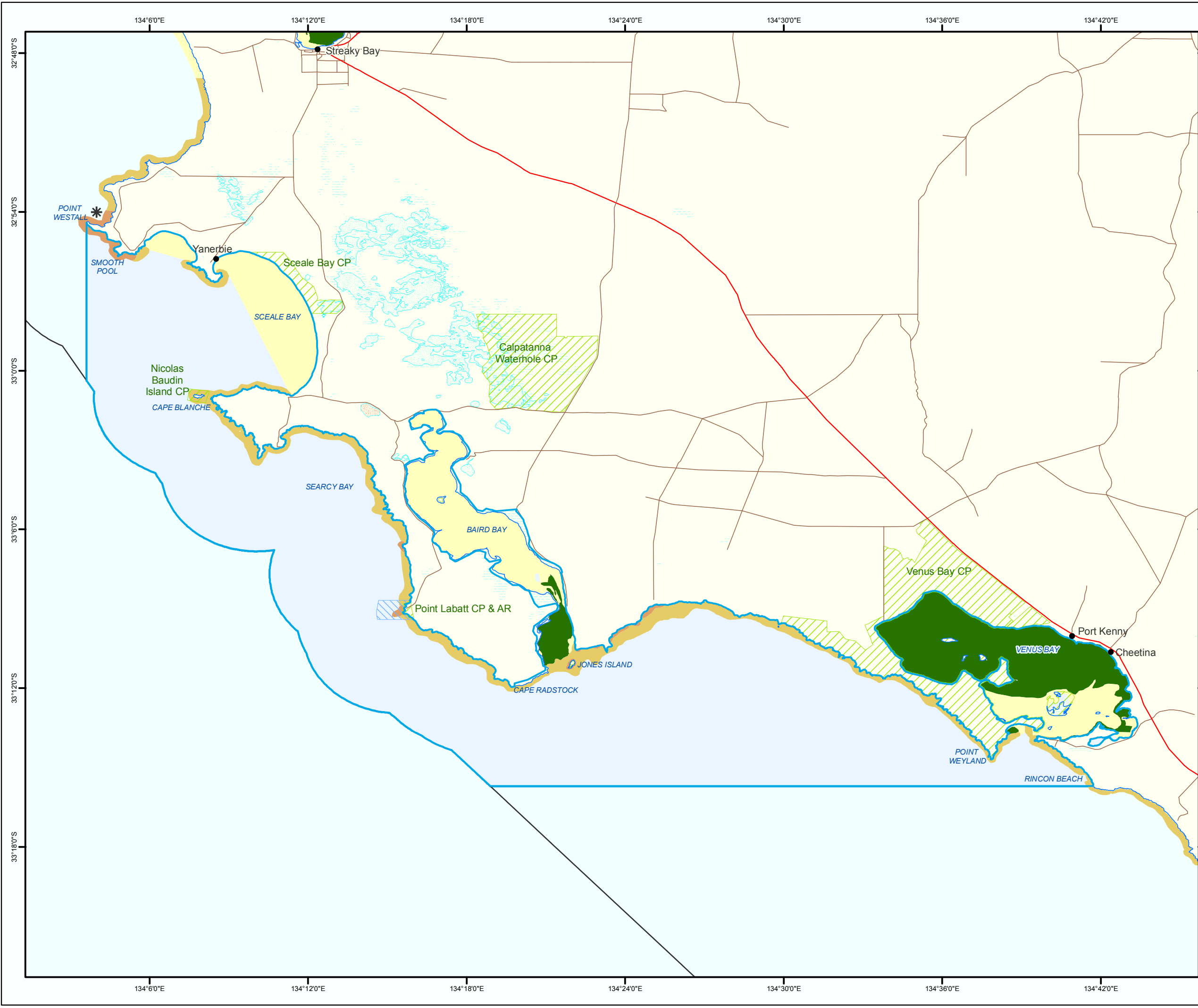
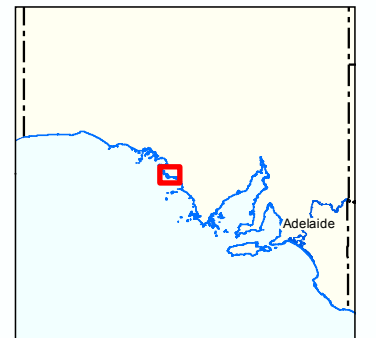
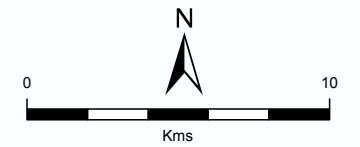


**Figure 5A:  
West Coast Bays  
Marine Park**

**National Benthic Habitats and  
Endangered Macroalgae**

- Dense Seagrass
- Granite Reef
- Heavy Limestone or Calcarene Reef
- Unvegetated Soft Bottom
- Marine Parks
- Parks and Reserves
- Aquatic Reserves
- Lake - Intermittent
- Lake - Mainly Dry
- Land Subject to Inundation (STI)
- Coastline (median high water)
- Coastal Waters of the State
- Major Road
- Minor Road
- \* Endangered Macroalgae



**Produced by** Coast and Marine Conservation  
Department for Environment and Heritage  
GPO BOX 1047 Adelaide SA 5001  
www.marineparks.sa.gov.au

**Data Source** Marine Parks, Parks and Reserves,  
Topographic Data, Endangered Macroalgae - DEH  
Benthic Habitat Mapping - CSIRO, SARDI-PIRSA & DEH  
Coastal Waters of the State - Geoscience Australia  
Aquatic Reserves - PIRSA

**Compiled** 10 August 2010  
**Projection** Geographic  
**Datum** Geocentric Datum of Australia, 1994

© Copyright Department for Environment and Heritage 2010.  
All Rights Reserved. All works and information displayed are subject to Copyright. For  
the reproduction or publication beyond that permitted by the Copyright Act 1968 (Cwth)  
written permission must be sought from the Department.  
Although every effort has been made to ensure the accuracy of the information displayed,  
the Department, its agents, officers and employees make no representations, either express  
or implied, that the information displayed is accurate or fit for any purpose and expressly  
disclaims all liability for loss or damage arising from reliance upon the information displayed.