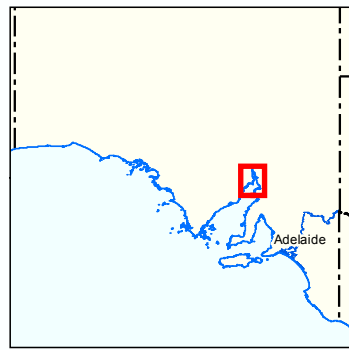
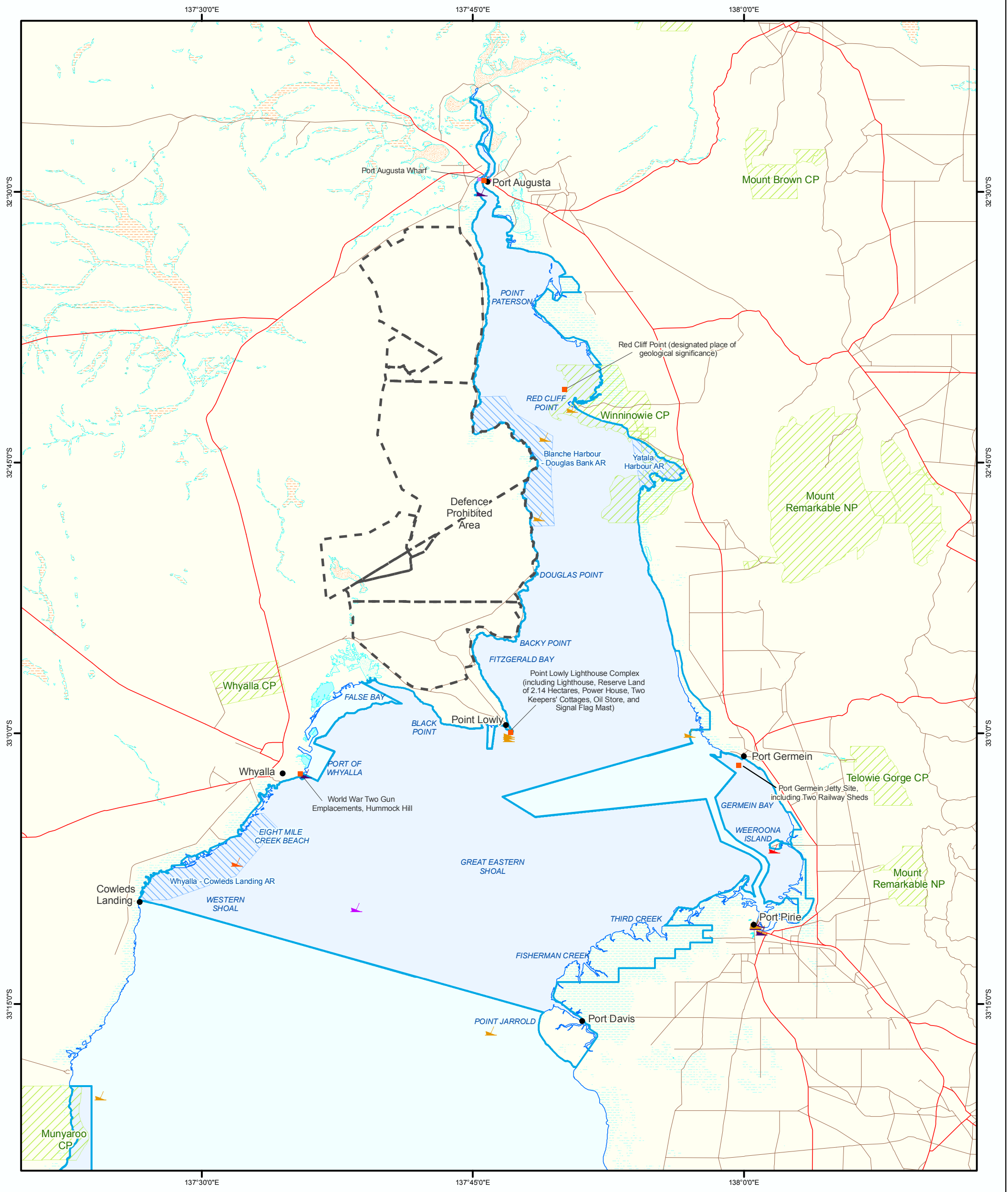
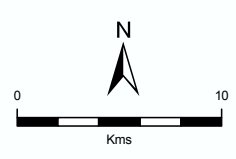


Figure 18: Upper Spencer Gulf Marine Park

Shipwrecks and State Heritage Places



- | | |
|----------------------------------|-------------------------------------|
| Marine Parks | Coastline (median high water) |
| Lake - Perennial | Major Road |
| Lake - Intermittent | Minor Road |
| Lake - Mainly Dry | Protected, Inspected, Found |
| Land Subject to Inundation (STI) | Protected, Not Inspected, Found |
| Land Subject to Flooding (STF) | Protected, Not Inspected, Not Found |
| Parks and Reserves | Not Protected, Inspected, Found |
| Aquatic Reserves | Not Protected, Not Inspected, Found |
| Defence Prohibited Area | State Heritage Places (Selected) |



Produced by Coast and Marine Conservation Department for Environment and Heritage
GPO BOX 1047 Adelaide SA 5001
www.marineparks.sa.gov.au

Data Source Marine Parks, Parks and Reserves, Topographic Data, Shipwrecks, State Heritage Places, Defence Prohibited Area - DEH
State Heritage Places - DEH & DPLG
Aquatic Reserves - PIRSA

Compiled 12 August 2010
Projection Geographic
Datum Geocentric Datum of Australia, 1994

© Copyright Department for Environment and Heritage 2010. All Rights Reserved. All works and information displayed are subject to Copyright. For the reproduction or publication beyond that permitted by the Copyright Act 1968 (Cwth) written permission must be sought from the Department.
Although every effort has been made to ensure the accuracy of the information displayed, the Department, its agents, officers and employees make no representations, either express or implied, that the information displayed is accurate or fit for any purpose and expressly disclaims all liability for loss or damage arising from reliance upon the information displayed.

