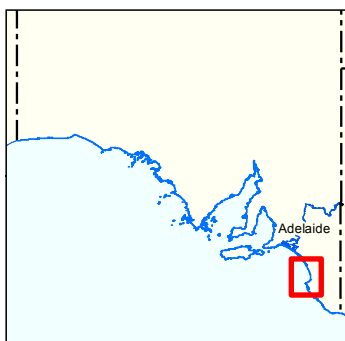
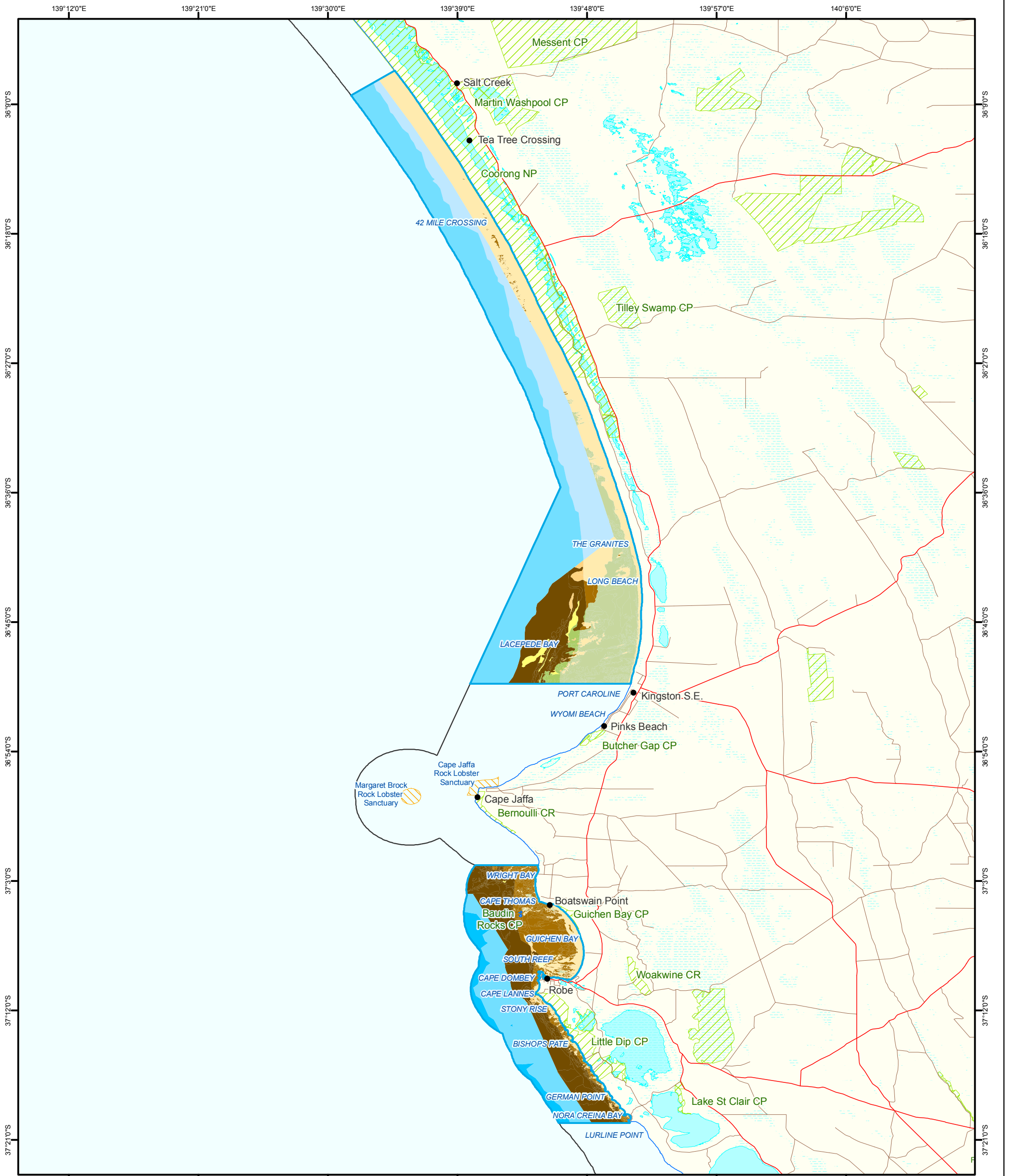
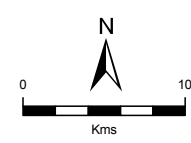


Figure 5D: Upper South East Marine Park

Marxan Benthic Habitats Model



- | | |
|---------------------------|----------------------------------|
| Seagrass (0 to -10m) | Marine Parks |
| Seagrass (-10 to -30m) | Lake - Perennial |
| Reef (0 to -10m) | Lake - Intermittent |
| Reef (-10m to -30m) | Land Subject to Inundation (STI) |
| Macroalgae (0 to -10m) | Parks and Reserves |
| Macroalgae (-10m to -30m) | Rock Lobster Sanctuaries |
| Bare Sand (0 to -10m) | Coastline (median high water) |
| Bare Sand (-10m to -30m) | Coastal Waters of the State |
| Unmapped (0 to -10m) | Major Road |
| Unmapped (-10m to -30m) | Minor Road |
| Unmapped (-30m to -50m) | |
| Unmapped (>-50m) | |



Produced by Coast and Marine Conservation
Department of Environment and Natural Resources
GPO BOX 1047 Adelaide SA 5001
www.marineparks.sa.gov.au

Data Source Marine Parks, Parks and Reserves,
Rock Lobster Sanctuaries, Topographic Data - DENR
Benthic Habitat Mapping - CSIRO, SARDA-PIRSA,
South East NRM & DENR
Coastal Waters of the State - Geoscience Australia
4 August 2010

Compiled Projection Geographic
Datum Geocentric Datum of Australia, 1994
© Copyright Department of Environment and Natural Resources 2010.
All Rights Reserved. All works and information displayed are subject to Copyright. For the reproduction or publication beyond that permitted by the Copyright Act 1968 (Cwth) written permission must be sought from the Department.

Although every effort has been made to ensure the accuracy of the information displayed, the Department, its agents, officers and employees make no representations, either express or implied, that the information displayed is accurate or fit for any purpose and expressly disclaims all liability for loss or damage arising from reliance upon the information displayed.

