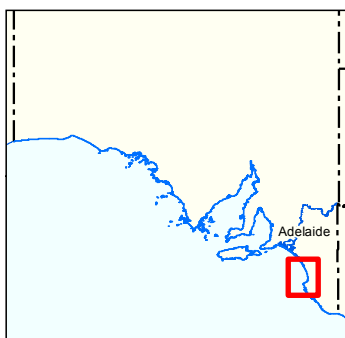
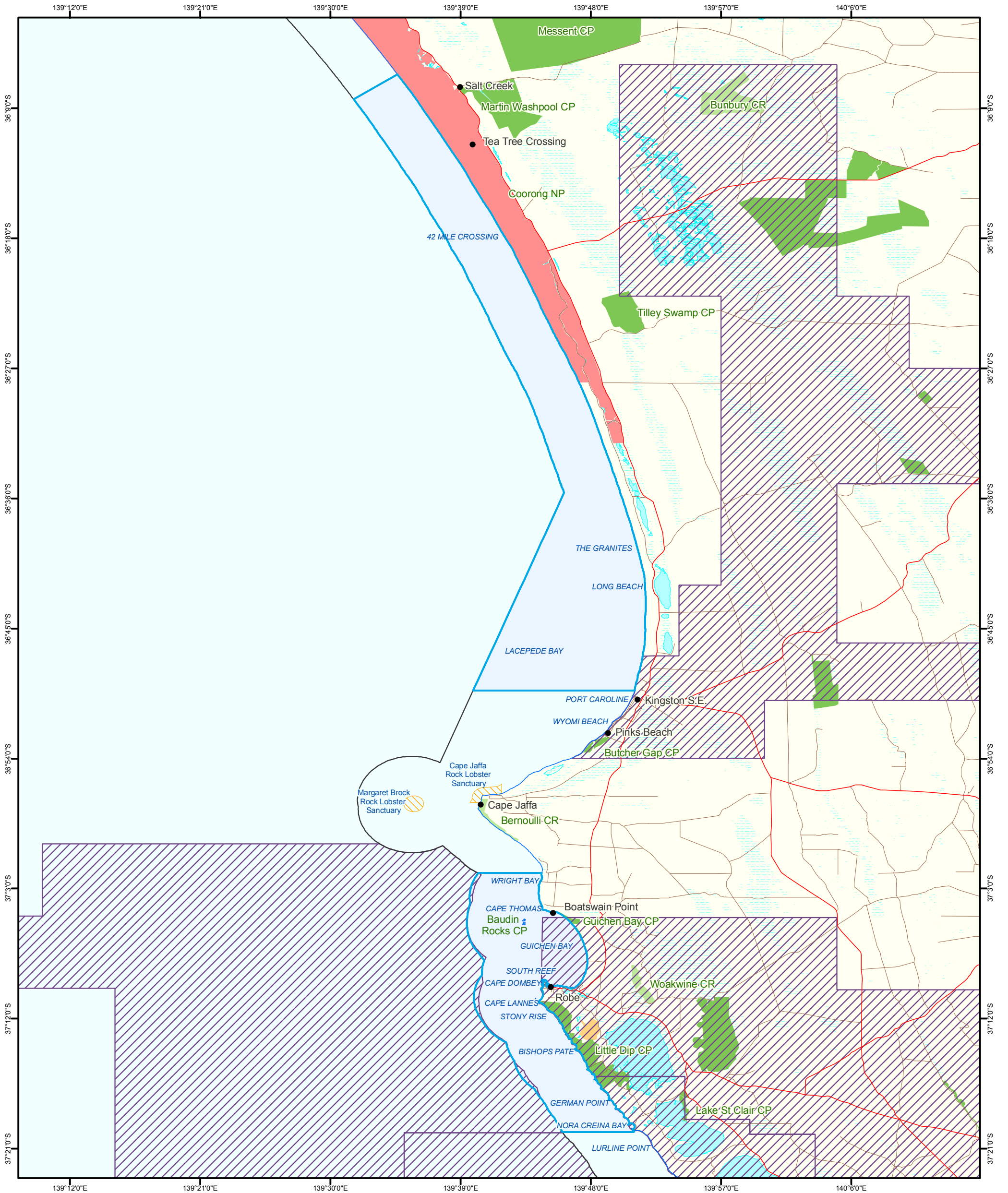
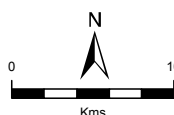


# Figure 26: Upper South East Marine Park

## Petroleum Exploration Licences



- |                                  |                                |
|----------------------------------|--------------------------------|
| Marine Parks                     | Petroleum Exploration Licences |
| Conservation Parks               | Rock Lobster Sanctuaries       |
| Conservation Reserves            | Coastline (median high water)  |
| Game Reserves                    | Coastal Waters of the State    |
| National Parks                   | Major Road                     |
| Lake - Perennial                 | Minor Road                     |
| Lake - Intermittent              |                                |
| Land Subject to Inundation (STI) |                                |



**Produced by** Coast and Marine Conservation  
Department for Environment and Heritage  
GPO BOX 1047 Adelaide SA 5001  
[www.marineparks.sa.gov.au](http://www.marineparks.sa.gov.au)

**Data Source** Marine Parks, Parks and Reserves,  
Topographic Data, Rock Lobster Sanctuaries - DEH  
Petroleum Exploration Licences - PIRSA  
Coastal Waters of the State - Geoscience Australia  
11 August 2010

**Compiled Projection Datum**  
Geographic  
Geocentric Datum of Australia, 1994

© Copyright Department for Environment and Heritage 2010.  
All Rights Reserved. All works and information displayed are subject to Copyright. For the reproduction or publication beyond that permitted by the Copyright Act 1968 (Cwth) written permission must be sought from the Department.  
Although every effort has been made to ensure the accuracy of the information displayed, the Department, its agents, officers and employees make no representations, either express or implied, that the information displayed is accurate or fit for any purpose and expressly disclaims all liability for loss or damage arising from reliance upon the information displayed.

