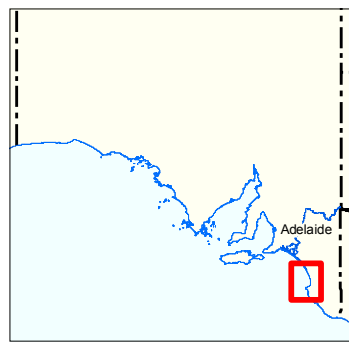
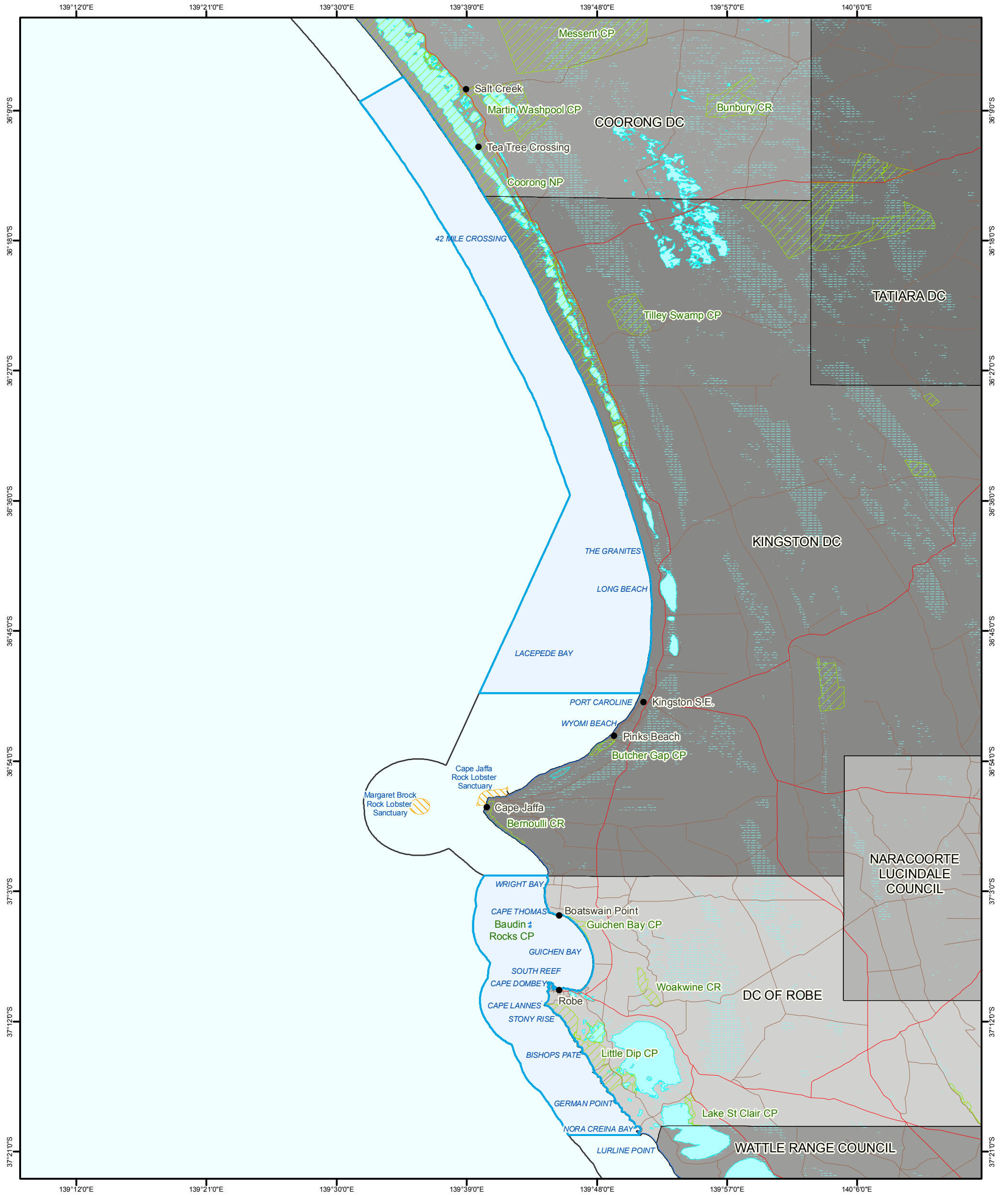
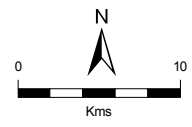


Figure 20: Upper South East Marine Park

LGA Boundaries



- | | |
|----------------------------------|-------------------------------|
| Coorong DC | Parks and Reserves |
| DC of Robe | Rock Lobster Sanctuaries |
| Kingston DC | Coastline (median high water) |
| Naracoorte Lucindale Council | Coastal Waters of the State |
| Tatiara DC | Major Road |
| Wattle Range Council | Minor Road |
| Marine Parks | |
| Lake - Perennial | |
| Lake - Intermittent | |
| Land Subject to Inundation (STI) | |



Produced by Coast and Marine Conservation
Department for Environment and Heritage
GPO BOX 1047 Adelaide SA 5001

Data Source www.marineparks.sa.gov.au
Marine Parks, Parks and Reserves,
Rock Lobster Sanctuaries, Topographic Data - DEH
LGA Boundaries - DTEI
Coastal Waters of the State - Geoscience Australia
28 January 2010
Geographic
Geocentric Datum of Australia, 1994

**Compiled
Projection
Datum**

© Copyright Department for Environment and Heritage 2010.
All Rights Reserved. All works and information displayed are subject to Copyright. For
the reproduction or publication beyond that permitted by the Copyright Act 1968 (Cwth)
written permission must be sought from the Department.
Although every effort has been made to ensure the accuracy of the information displayed,
the Department, its agents, officers and employees make no representations, either express
or implied, that the information displayed is accurate or fit for any purpose and expressly
disclaims all liability for loss or damage arising from reliance upon the information displayed.

