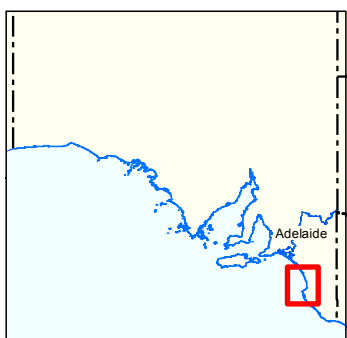
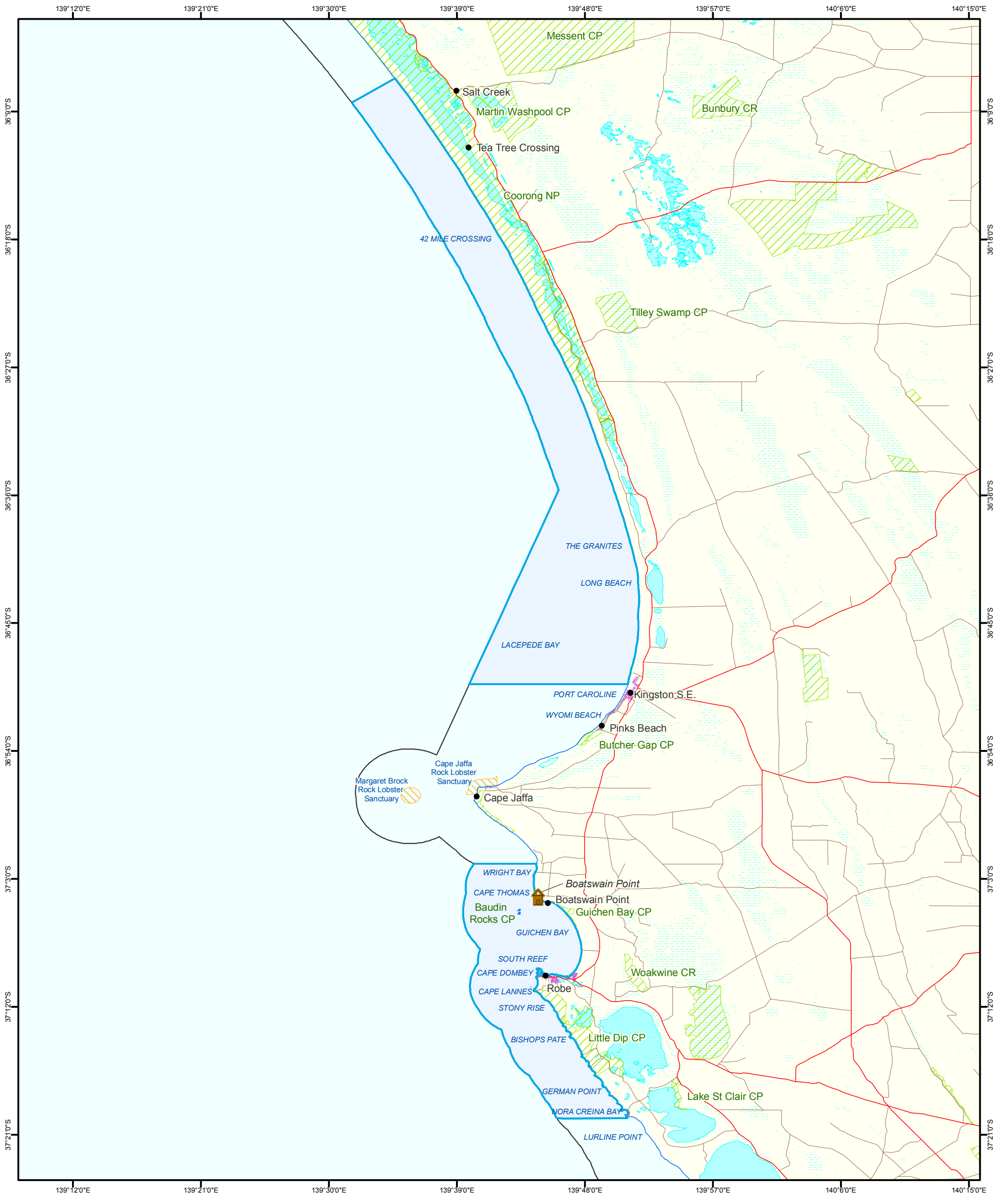
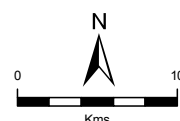


Figure 15: Upper South East Marine Park

Built Up Areas and Shacks



- | | |
|----------------------------------|-------------------------------|
| Marine Parks | Coastline (median high water) |
| Built Up Area | Coastal Waters of the State |
| Lake - Perennial | Major Road |
| Lake - Intermittent | Minor Road |
| Land Subject to Inundation (STI) | Coastal Shacks |
| Parks and Reserves | |
| Rock Lobster Sanctuaries | |



Produced by Coast and Marine Conservation
Department for Environment and Heritage
GPO BOX 1047 Adelaide SA 5001
www.environment.sa.gov.au

Data Source Marine Parks, Parks and Reserves,
Rock Lobster Sanctuaries,
Topographic Data, Coastal Shacks - DEH
Coastal Waters of the State - Geoscience Australia
11 August 2010

Compiled Projection Datum Geographic
Geocentric Datum of Australia, 1994

© Copyright Department for Environment and Heritage 2010.
All Rights Reserved. All works and information displayed are subject to Copyright. For the reproduction or publication beyond that permitted by the Copyright Act 1968 (Cwth) written permission must be sought from the Department.
Although every effort has been made to ensure the accuracy of the information displayed, the Department, its agents, officers and employees make no representations, either express or implied, that the information displayed is accurate or fit for any purpose and expressly disclaims all liability for loss or damage arising from reliance upon the information displayed.

