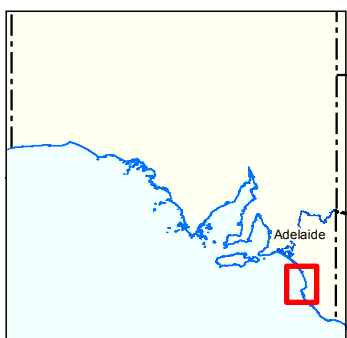
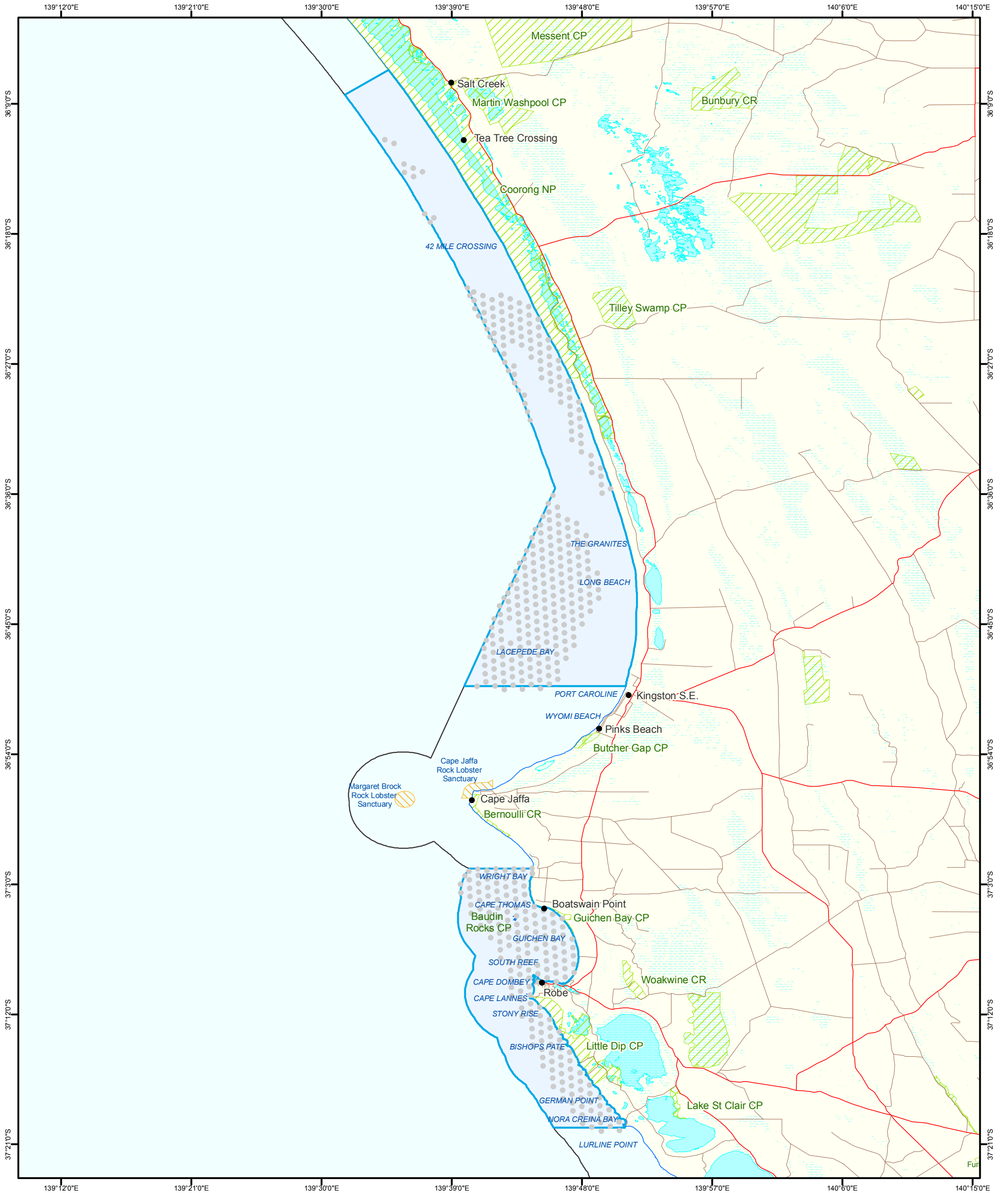
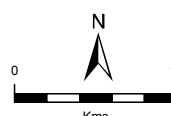


Figure 12B: Upper South East Marine Park

Biodiversity Fish Survey



- | | |
|----------------------------------|-------------------------------|
| Marine Parks | Coastline (median high water) |
| Lake - Perennial | Coastal Waters of the State |
| Lake - Intermittent | Major Road |
| Land Subject to Inundation (STI) | Minor Road |
| Parks and Reserves | Potential Reef Fish Habitat |
| Rock Lobster Sanctuaries | |



Produced by Coast and Marine Conservation
Department of Environment and Natural Resources
GPO BOX 1047 Adelaide SA 5001

Data Source www.marineparks.sa.gov.au
Marine Parks, Parks and Reserves,
Topographic Data, Rock Lobster Sanctuaries
Reef Fish Survey - DENR
Coastal Waters of the State - Geoscience Australia
16 August 2010

Compiled 16 August 2010
Projection Geographic
Datum Geocentric Datum of Australia, 1994

© Copyright Department of Environment and Natural Resources 2010.
All Rights Reserved. All works and information displayed are subject to Copyright. For
the reproduction or publication beyond that permitted by the Copyright Act 1968 (Cwth)
written permission must be sought from the Department.

Although every effort has been made to ensure the accuracy of the information displayed,
the Department, its agents, officers and employees make no representations, either express
or implied, that the information displayed is accurate or fit for any purpose and expressly
disclaims all liability for loss or damage arising from reliance upon the information displayed.

