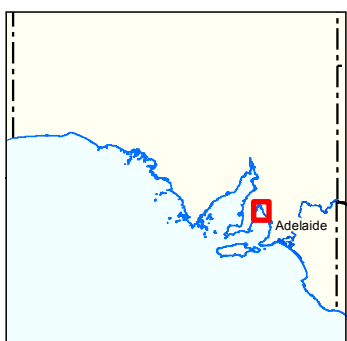
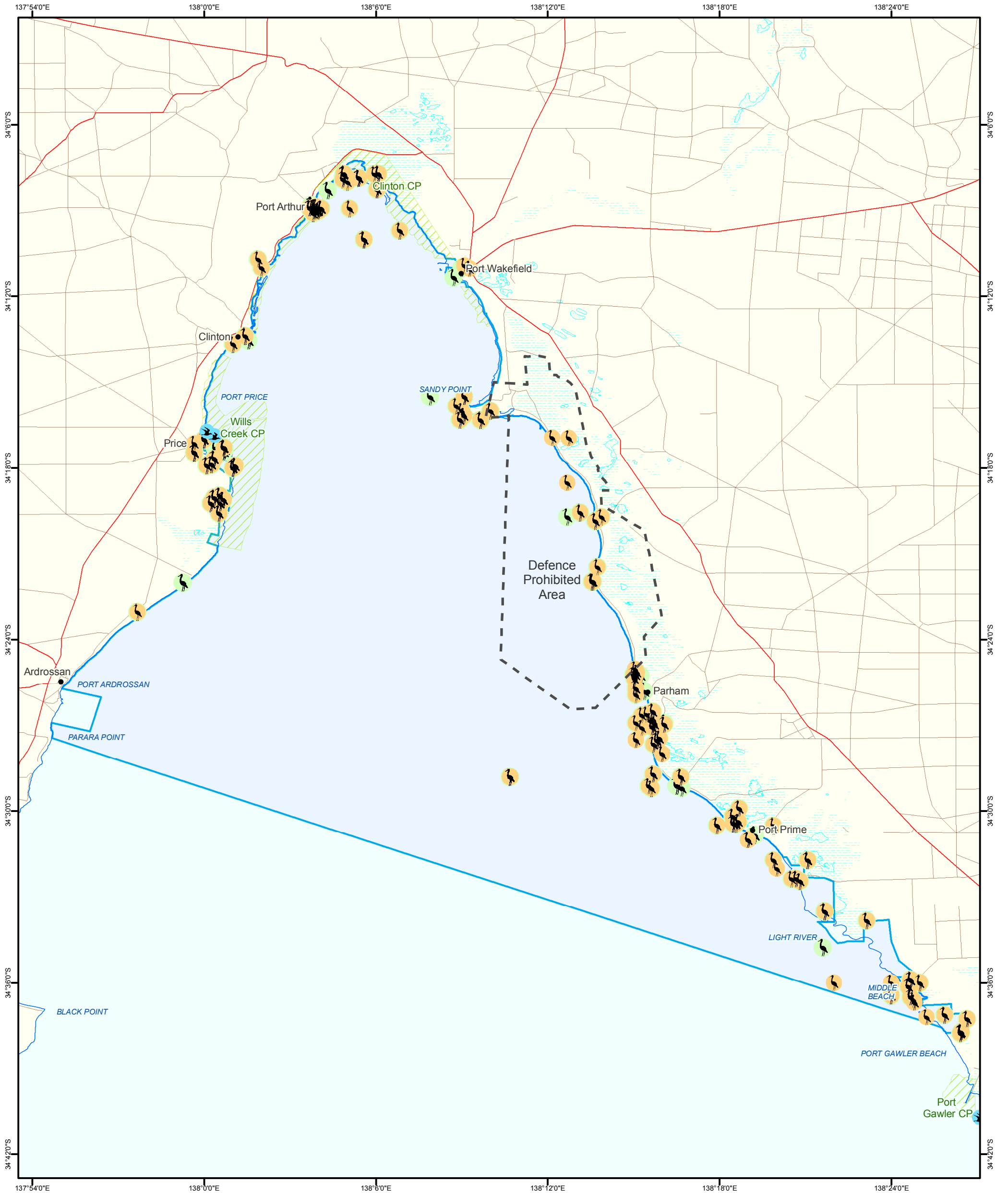
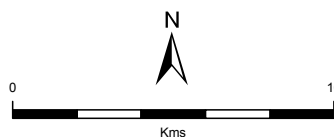


# Figure 9: Upper Gulf St Vincent Marine Park

## Seabirds and Coastal Waders



- Marine Parks
- Parks and Reserves
- Lake - Intermittent
- Lake - Mainly Dry
- Land Subject to Inundation (STI)
- Defence Prohibited Area
- Coastline (median high water)
- Major Road
- Minor Road
- 🐦 Sea Bird Nesting Sites
- 🦆 Coastal Wader (Residents)
- 🦆 Coastal Wader (Regular Migrants)



**Produced by** Coast and Marine Conservation  
Department of Environment and Natural Resources  
GPO BOX 1047 Adelaide SA 5001

**Data Source** [www.marineparks.sa.gov.au](http://www.marineparks.sa.gov.au)  
Marine Parks, Parks and Reserves, Topographic  
Data, Seabirds and Coastal Waders - DENR

**Compiled** 26 July 2010  
**Projection** Geographic  
**Datum** Geocentric Datum of Australia, 1994

© Copyright Department of Environment and Natural Resources 2010.  
All Rights Reserved. All works and information displayed are subject to Copyright. For  
the reproduction or publication beyond that permitted by the Copyright Act 1968 (Cwth),  
written permission must be sought from the Department.

Although every effort has been made to ensure the accuracy of the information displayed,  
the Department, its agents, officers and employees make no representations, either express  
or implied, that the information displayed is accurate or fit for any purpose and expressly  
disclaims all liability for loss or damage arising from reliance upon the information displayed.

