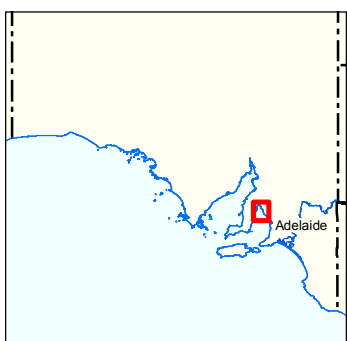
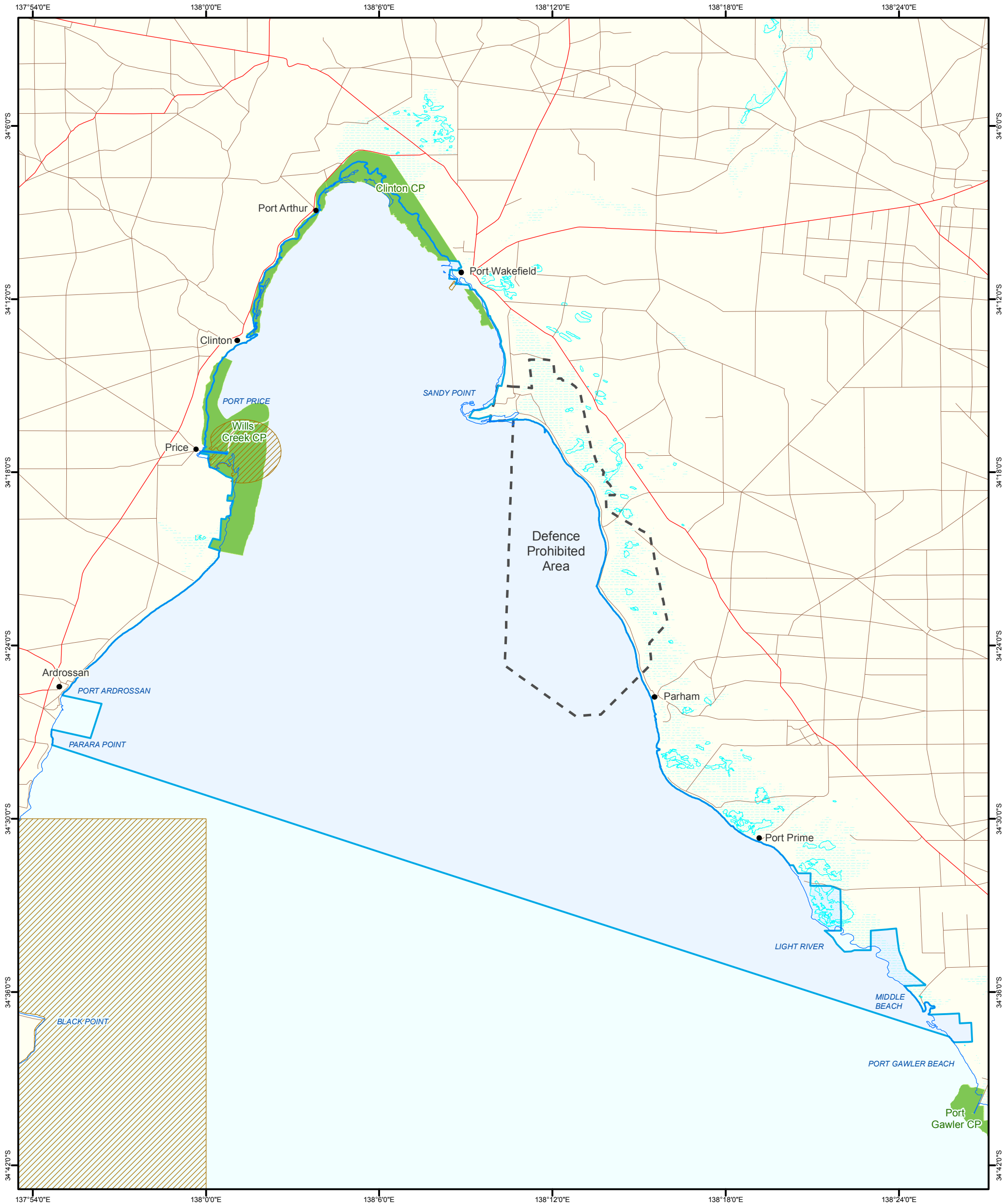
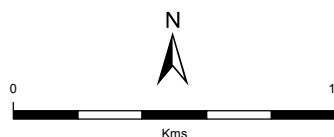


Figure 4: Upper Gulf St Vincent Marine Park

Protected Areas



- | | |
|----------------------------------|-------------------------------|
| Conservation Parks | Coastline (median high water) |
| Marine Parks | Major Road |
| Netting Closures | Minor Road |
| Lake - Intermittent | State Border |
| Lake - Mainly Dry | Coastline/River |
| Land Subject to Inundation (STI) | |
| Defence Prohibited Area | |



Produced by Coast and Marine Conservation
Department for Environment and Heritage
GPO BOX 1047 Adelaide SA 5001
www.marineparks.sa.gov.au

Data Source Marine Parks, Parks and Reserves, Topographic
Data, Defence Prohibited Area - DEH
Netting Closures - PIRSA
25 January 2010

**Compiled
Projection
Datum** Geographic
Geocentric Datum of Australia, 1994

© Copyright Department for Environment and Heritage 2010.
All Rights Reserved. All works and information displayed are subject to Copyright. For
the reproduction or publication beyond that permitted by the Copyright Act 1968 (Cwth)
written permission must be sought from the Department.
Although every effort has been made to ensure the accuracy of the information displayed,
the Department, its agents, officers and employees make no representations, either express
or implied, that the information displayed is accurate or fit for any purpose and expressly
disclaims all liability for loss or damage arising from reliance upon the information displayed.

