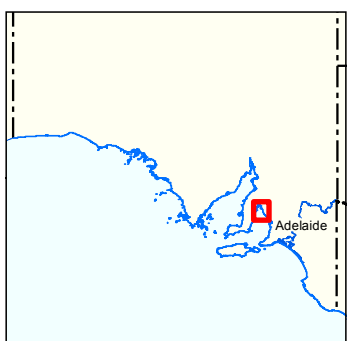
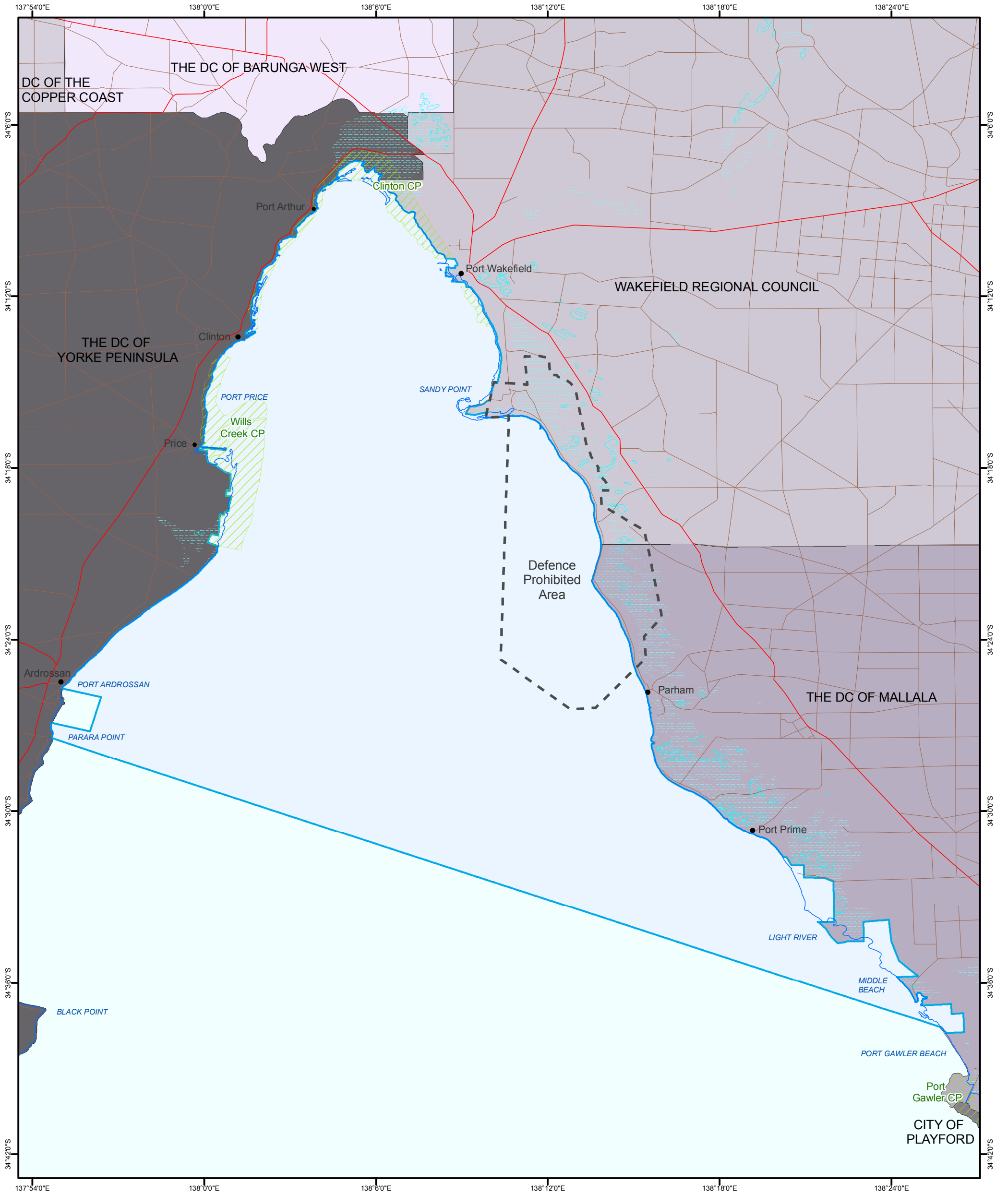
















Figure 20: Upper Gulf St Vincent Marine Park
LGA Boundaries



- | | |
|--|--|
|  City of Playford |  Lake - Intermittent |
|  DC of The Copper Coast |  Lake - Mainly Dry |
|  The DC of Barunga West |  Land Subject to Inundation (STI) |
|  The DC of Mallala |  Marine Parks |
|  The DC of Yorke Peninsula |  Coastline (median high water) |
|  Wakefield Regional Council |  Major Road |
|  Parks and Reserves |  Minor Road |

Produced by Coast and Marine Conservation
Department for Environment and Heritage
GPO BOX 1047 Adelaide SA 5001
www.marineparks.sa.gov.au

Data Source Marine Parks, Parks and Reserves, Topographic Data - DEH
LGA Boundaries - DTEI

Compiled 16 August 2010
Projection Geocentric Datum of Australia, 1994
Datum

© Copyright Department for Environment and Heritage 2010.
All Rights Reserved. All works and information displayed are subject to Copyright. For the reproduction or publication beyond that permitted by the Copyright Act 1968 (Cwth) written permission must be sought from the Department.
Although every effort has been made to ensure the accuracy of the information displayed, the Department, its agents, officers and employees make no representations, either express or implied, that the information displayed is accurate or fit for any purpose and expressly disclaims all liability for loss or damage arising from reliance upon the information displayed.

